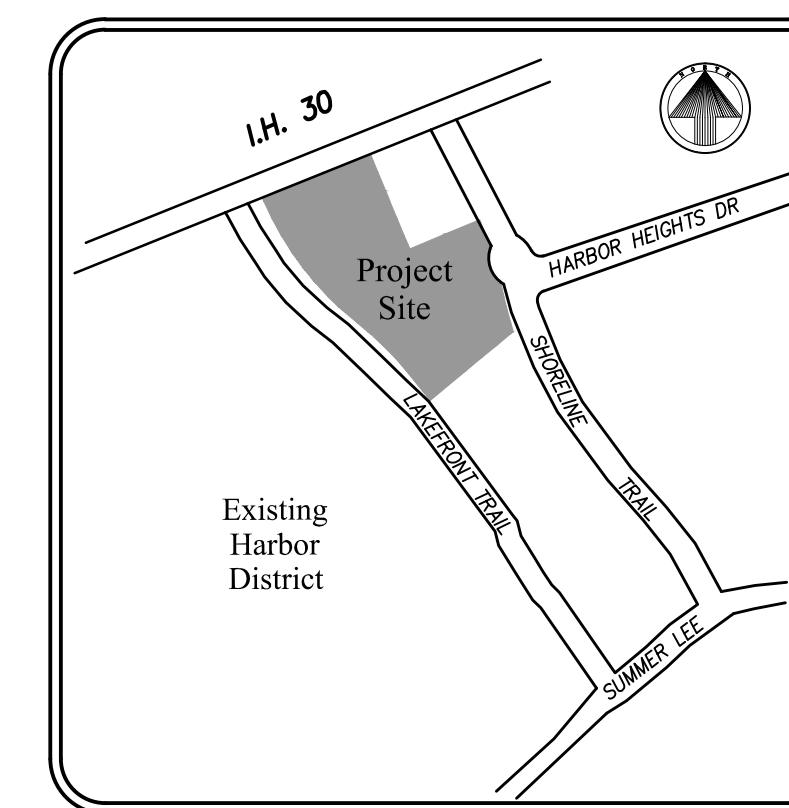
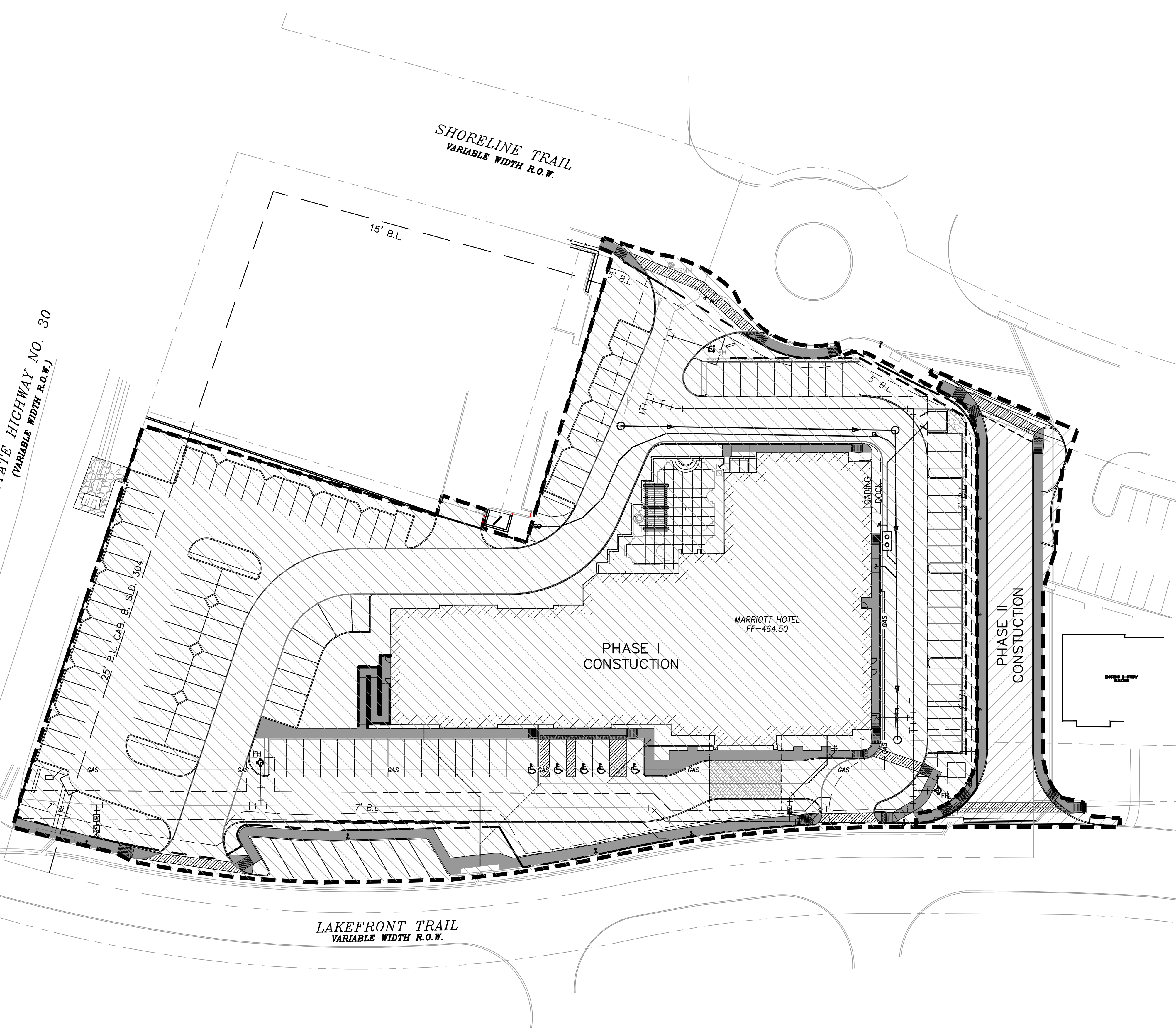



INTERSTATE HIGHWAY NO. 30  
(VARIABLE WIDTH R.O.W.)

SHORELINE TRAIL  
VARIABLE WIDTH R.O.W.

LAKEFRONT TRAIL  
VARIABLE WIDTH R.O.W.



LOCATION MAP



1" = 30'

LEGEND

- PHASE I CONSTRUCTION
- PHASE II CONSTRUCTION

NOTE:  
 - EXISTING CITY AND FRANCHISE UTILITIES AND EASEMENTS ARE IN CONFLICT WITH THE LOCATION OF THE PROPOSED MARRIOTT BUILDING. THESE UTILITIES AND EASEMENTS ARE TO BE REMOVED AND RELOCATED. NEW EASEMENT LOCATIONS WILL BE REPLATTED.  
 - MARRIOTT WILL NOT HAVE A GREASE PRODUCING KITCHEN. THEREFORE NO GREASE TRAP LOCATED ON SITE.  
 - ALL DIMENSIONS ARE FROM FACE OF CURB TO FACE OF CURB UNLESS OTHERWISE NOTED.


Revision	Date	Description

Owner:  
**TEKMAK Development Company**  
 10000 N. Central Expressway, Suite 400  
 Dallas, TX 75231  
 Phone: (214) 890-9225



~ Civil Engineer ~  
**F.C. CUNY CORPORATION**  
 #2 Horizon Court • Heath, Texas 75032 • (409) 402-7700  
 Texas Registered Engineering Firm F-7449

7/5/2017



Drawn By: F.C. CUNY  
 Checked By: F.C. CUNY

Date: 05/15  
 Project No.: -

Sheet Title:  
**Construction Phasing Plan**

Scale: 1" = 30'  
 Sheet No.: 2 of 11