

LEGEND

	PROPERTY LINE
	ADJOINED PROPERTY
	EXISTING 1' CONTOUR
	PROPOSED 1' CONTOUR
	EXISTING OVER HEAD ELECTRIC
	EXISTING WATER LINE
	PROP. SPOT ELEV
	FLOW ARROW
	TOP OF PAVEMENT
	TOP OF CURB
	TOP OF INLET

GENERAL NOTES:

- ALL UNDERGROUND UTILITIES SHOWN ARE BASED ON THE BEST AVAILABLE INFORMATION. THE CONTRACTOR SHALL VERIFY EXACT UTILITY LOCATIONS PRIOR TO ANY CONSTRUCTION. THE CONTRACTOR SHALL CALL DIG-TESS AT 1.800.344.8377 PRIOR TO ANY EXCAVATION.
- IF ANY CONFLICT OR DISCREPANCY FROM THE PLANS IS FOUND, NOTIFY THE ENGINEER BEFORE CONTINUING WITH ANY FURTHER CONSTRUCTION.
- ALL PIPE SHALL BE LAID STARTING AT THE OUTFALL AND LAID UPSTREAM FROM THAT POINT.
- STORM SEWER PIPE SHALL BE REINFORCED CONCRETE PIPE (RCP) CLASS III OR GREATER OR HDPE WHERE SHOWN ON THE PLANS.
- SPOT ELEVATIONS SHOWN ARE TO THE TOP OF PROPOSED PAVEMENT AND/OR TOP OF FINISHED GRADE, UNLESS OTHERWISE NOTED. ADD 500 FEET TO GET TO ACTUAL ELEVATION.
- CONTRACTOR TO OBTAIN ALL PERMITS REQUIRED BY CITY OF ROCKWALL, TEXAS PRIOR TO STARTING CONSTRUCTION.
- REFER TO EROSION CONTROL PLAN, SHEET C-4.2, FOR SEQUENCE OF CONSTRUCTION.
- DIG-TESS TEXAS ONE CALL PARTICIPANTS REQUEST 48 HOURS NOTICE BEFORE YOU DIG, DRILL OR BLAST. STOP, CALL TEXAS DIG-TESS SYSTEM AT 1.800.344.8377.

TRENCH SAFETY

STATE OF TEXAS LAW REQUIRES THAT THE CONTRACTOR WILL PROVIDE A TRENCH SAFETY PLAN (TRENCH SHORING) FOR UTILITY TRENCHES GREATER THAN FIVE (5) FEET IN DEPTH. THIS PLAN SHALL BE PREPARED BY A PROFESSIONAL ENGINEER. THE CONTRACTOR SHALL SUBMIT THE TRENCH SAFETY PLAN TO THE CITY OF ROCKWALL ENGINEER PRIOR TO THE START OF CONSTRUCTION.

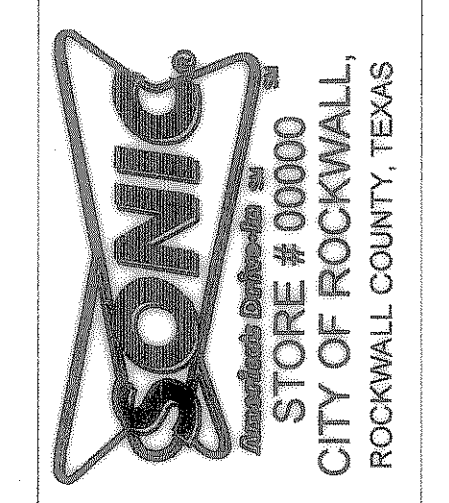

RECORD DRAWINGS

THE DRAWINGS CONTAINED IN THIS SET ARE "RECORD DRAWINGS". THE INFORMATION SHOWN ON THESE SHEETS, WHERE IT DIFFERS FROM THE PERMITTED SET, IS TAKEN FROM FIELD OBSERVATIONS AND NOTES PROVIDED BY THE GENERAL CONTRACTOR, NOT FROM SURVEYED DATA OR FROM FIELD OBSERVATIONS BY MA ENGINEERING & CONSTRUCTION EMPLOYEES.

THE LOCATION OF EXISTING UNDERGROUND UTILITIES ARE SHOWN IN AN APPROXIMATE WAY ONLY. THE CONTRACTOR SHALL DETERMINE THE EXACT LOCATION OF ALL EXISTING UTILITIES BEFORE COMMENCING WORK. HE AGREES TO BE FULLY RESPONSIBLE FOR ANY AND ALL DAMAGES WHICH MIGHT BE OCCASIONED BY HIS FAILURE TO EXACTLY LOCATE AND PRESERVE ANY AND ALL UNDERGROUND UTILITIES.


CONTRACTOR SHALL CONTACT DIG-TESS AT 1-800-DIG-TESS A MINIMUM OF 48 HOURS PRIOR TO ANY CONSTRUCTION ACTIVITY

NO.	DESCRIPTION	BY	DATE	SCALE
1	ISSUED TO THE CITY OF REVIEW	MA	3-11-08	1" = 20'
2	ISSUED TO THE CITY OF REVIEW	MA	6-13-08	1" = N/A
3	ISSUED TO THE CITY OF REVIEW	MA	6-19-08	IN. & HD
4	ISSUED TO THE CITY OF REVIEW	MA	6-26-08	ED. A
5	ISSUED FOR CONSTRUCTION	MA	7-24-08	3-20-08
6	RECORD SET	MA	11-21-08	



GRADING PLAN

5850 W I-20 SUITE 250
ARLINGTON, TX 76017
PHONE (817) 563-6900
FAX (817) 796-1042



SHEET
C-4.0