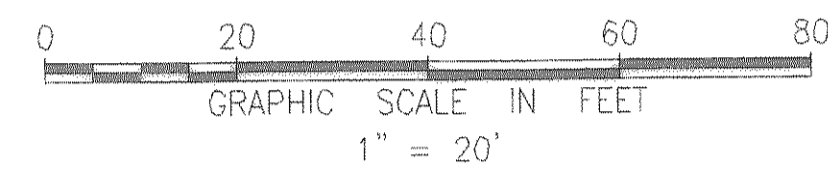
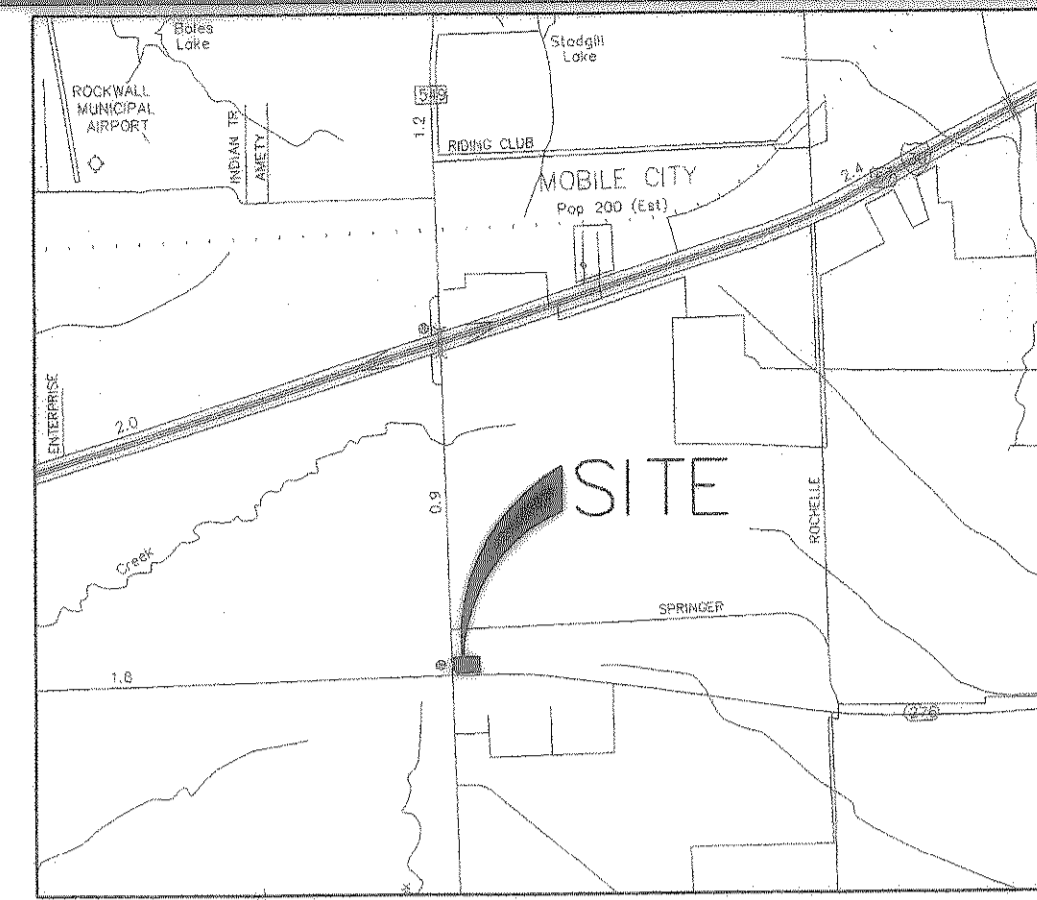


RECORD DRAWINGS

THE DRAWINGS CONTAINED IN THIS SET ARE "RECORD DRAWINGS". THE INFORMATION SHOWN ON THESE SHEETS, WHERE IT DIFFERS FROM THE PERMITTED SET, IS TAKEN FROM FIELD OBSERVATIONS AND NOTES PROVIDED BY THE GENERAL CONTRACTOR, NOT FROM SURVEYED DATA OR FROM FIELD OBSERVATIONS BY MA ENGINEERING & CONSTRUCTION EMPLOYEES.

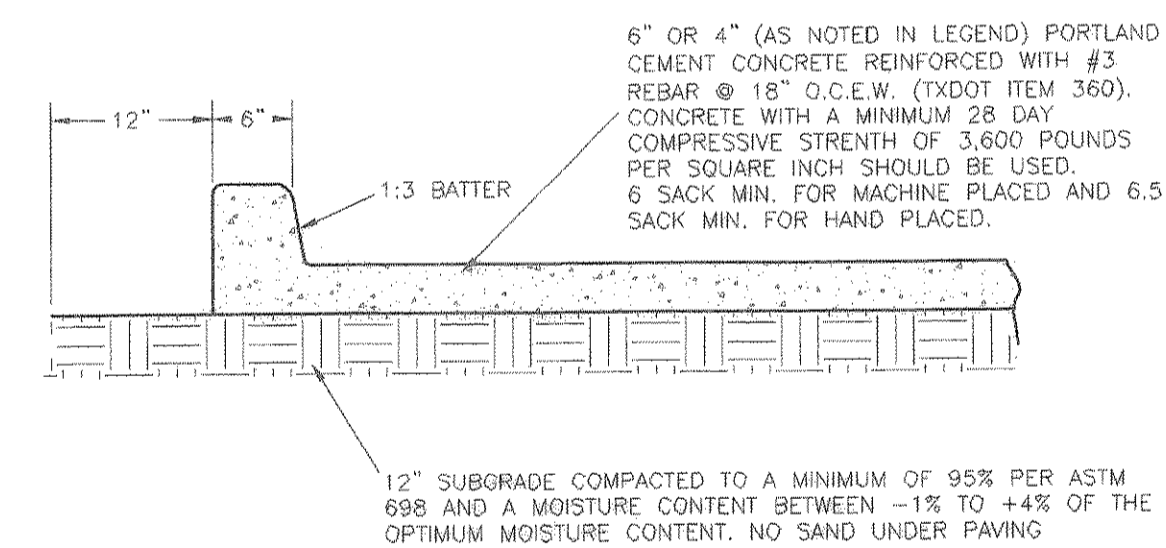
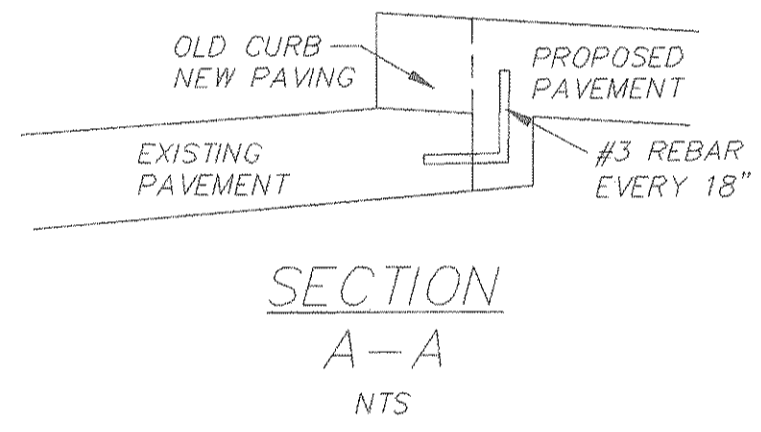


PAVING NOTES

1. ALL FIRELANE PAVING SHALL BE MINIMUM OF 3,600 PSI AND 6" THICKNESS.

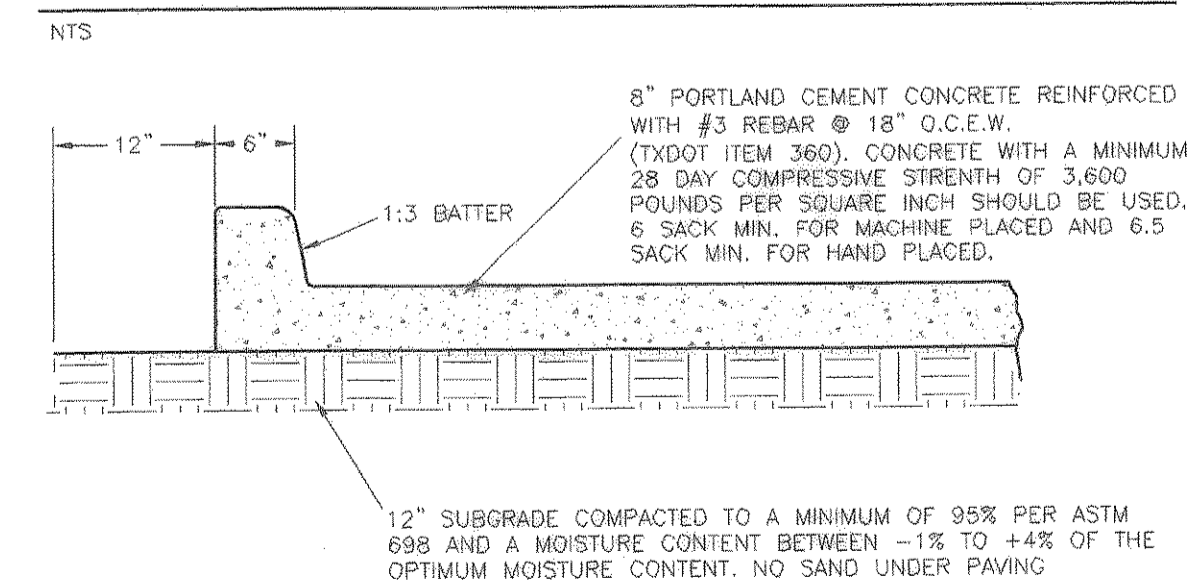
LEGEND

- PROPERTY LINE
- - - ADJOINED PROPERTY
- - - BUILDING SETBACK LINE
- EDGE OF DRIVING SURFACE
- PROPOSED CURB AND GUTTER
- 8" CONCRETE PAVING, HEAVY DUTY
- 6" CONCRETE PAVING, REGULAR DUTY
- 4" CONCRETE SIDEWALK, REGULAR DUTY



NOTE: REFER TO GEOTECHNICAL REPORT FOR EXACT PAVEMENT REQUIREMENTS.

PAVEMENT SECTION - REGULAR DUTY



NOTE: REFER TO GEOTECHNICAL REPORT FOR EXACT PAVEMENT REQUIREMENTS.

PAVEMENT SECTION - HEAVY DUTY



NTS

THE LOCATION OF EXISTING UNDERGROUND UTILITIES ARE SHOWN IN AN APPROXIMATE WAY ONLY. THE CONTRACTOR SHALL DETERMINE THE EXACT LOCATION OF ALL EXISTING UTILITIES BEFORE COMMENCING WORK. HE AGREES TO BE FULLY RESPONSIBLE FOR ANY AND ALL DAMAGES WHICH MIGHT BE OCCASIONED BY HIS FAILURE TO EXACTLY LOCATE AND PRESERVE ANY AND ALL UNDERGROUND UTILITIES.

CONTRACTOR SHALL CONTACT DIG-TESS AT 1-800-DIG-TESS A MINIMUM OF 48 HOURS PRIOR TO ANY CONSTRUCTION ACTIVITY

PRELIMINARY
NOT FOR
CONSTRUCTION

NO.	DESCRIPTION	DATE	SCALE
1	ISSUED TO THE CITY OF REVIEW	3-11-08	1" = 20'
2	ISSUED TO THE CITY OF REVIEW	6-13-08	1" = N/A
3	ISSUED TO THE CITY OF REVIEW	6-19-08	1" = N/A
4	ISSUED TO THE CITY OF REVIEW	6-26-08	1" = N/A
5	ISSUED FOR CONSTRUCTION	7-9-08	1" = N/A
6	RECORD SET	11-21-08	1" = N/A



PAVING PLAN

5850 W I-20 SUITE 250
ARLINGTON, TX 76017
PHONE (817) 563-6900
FAX (817) 796-1042

SHEET
C-3.1