


REVISIONS	BY
1-8/17/98	WLS
2-9/19/98	WLS

EROSION CONTROL

A & A DESIGN
 116 ADAMS ROAD
 LONGVIEW, TX 75604
 TEL: 903-789-8331
 FAX: 903-789-8634



SCOTTIES CONV. STORE
 HORIZON RD. @ RIDGE RD. - FM. 140

JM AMERICAN CANOPIES
 1110 NORTH MAIN - GLADEWATER, TX - (903) 845-4066

DRAWN BY
 HDY

CHECKED BY
 WLS

DATE
 06/05/98

FIT
 SCOT-EROS

JOB NO.
 0605-98

SHEET
 C-5

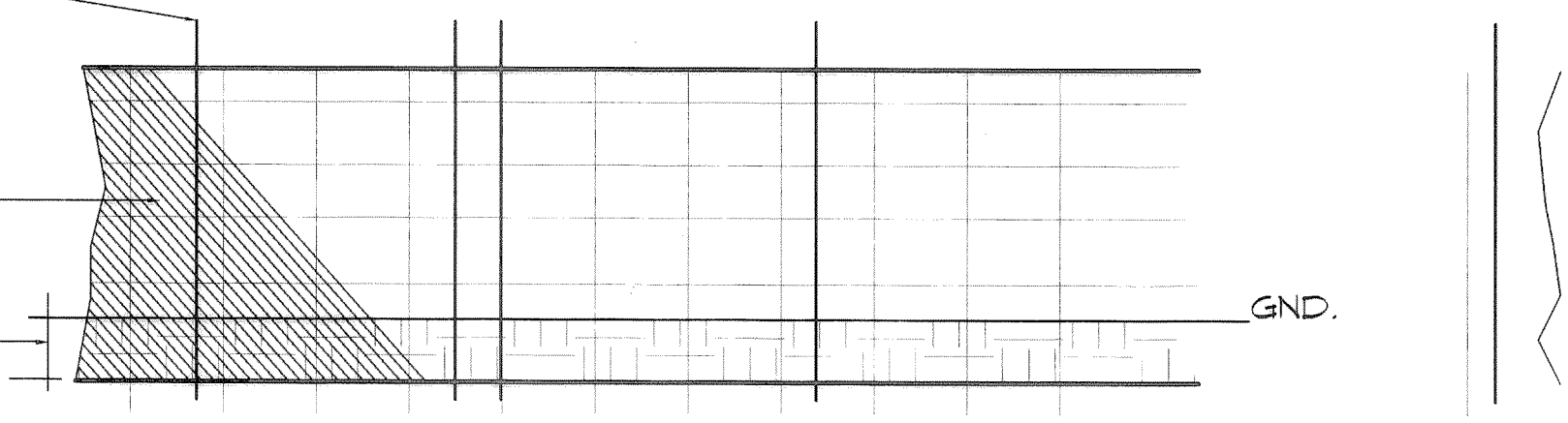
OF SHEETS

WOVEN WIRE - 12-1/2 GA.

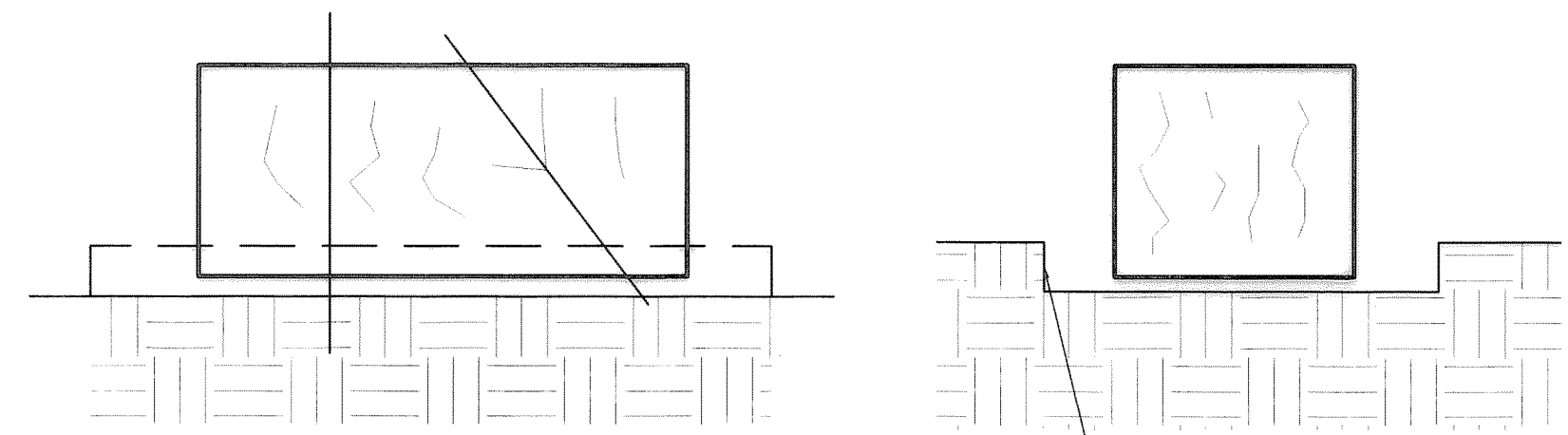
ST'L FENCE POSTS.
 @ 6'-0" OC

SILT FENCE
 GEOTEXTILE FABRIC

BURY MIN. 6" IN EARTH



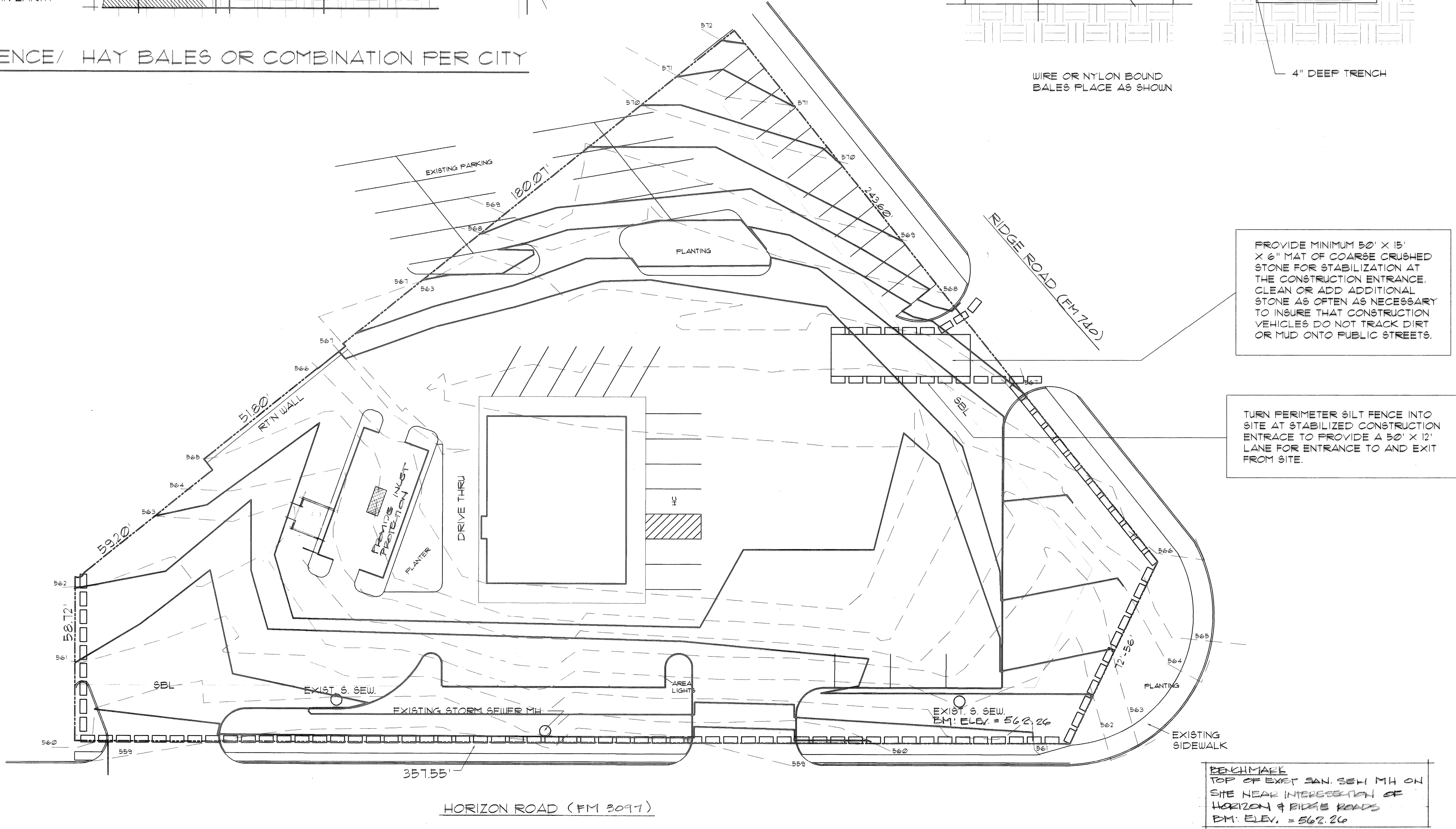
(2) REBARs AS SHOWN
 DRIVEN 4" MIN. 2" INTO GND.



WIRE OR NYLON BOUND
 BALES PLACE AS SHOWN

4" DEEP TRENCH

SILT FENCE/ HAY BALES OR COMBINATION PER CITY

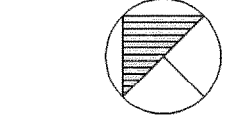


PROVIDE MINIMUM 50' X 15' X 6" MAT OF COARSE CRUSHED STONE FOR STABILIZATION AT THE CONSTRUCTION ENTRANCE. CLEAN OR ADD ADDITIONAL STONE AS OFTEN AS NECESSARY TO INSURE THAT CONSTRUCTION VEHICLES DO NOT TRACK DIRT OR MUD ONTO PUBLIC STREETS.

TURN PERIMETER SILT FENCE INTO SITE AT STABILIZED CONSTRUCTION ENTRANCE TO PROVIDE A 50' X 12' LANE FOR ENTRANCE TO AND EXIT FROM SITE.

BENCHMARK
 TOP OF EXIST. SAN. SEW. M.H. ON
 SITE NEAR INTERSECTION OF
 HORIZON & RIDGE ROADS
 E.M. ELEV. = 562.26

EROSION CONTROL PLAN



SCALE: 1"=20'