

SWBC ROCKWALL PHASE II
Lot 1, Block A
SWBC ROCKWALL ADDITION, PHASE II
21,275 Acres
 in the
J.M. ALLEN SURVEY ABSTRACT NO. NO. 2
CITY OF ROCKWALL,
ROCKWALL COUNTY, TEXAS

ARCH PIPE

AS-BUILT RECORD DRAWING

THE INFORMATION ON THESE PLANS HAS BEEN REVISED TO REFLECT CHANGES TO PUBLIC IMPROVEMENTS MADE DURING CONSTRUCTION. UNLESS OTHERWISE NOTED, THE CONSTRUCTION OF THE PUBLIC IMPROVEMENTS IS IN GENERAL CONFORMANCE WITH THESE PLANS, BASED UPON INFORMATION PROVIDED BY THE CONTRACTOR AND FIELD VERIFICATIONS. THE RESPONSIBILITY FOR ACCURACY AND COMPLETENESS BELONGS TO THE CONTRACTOR.

Matthew G. St. Marie
 THE JOHN R. MCADAMS COMPANY, INC.
 Date: 09/25/2023

MCADAMS
 TBPE: 19762

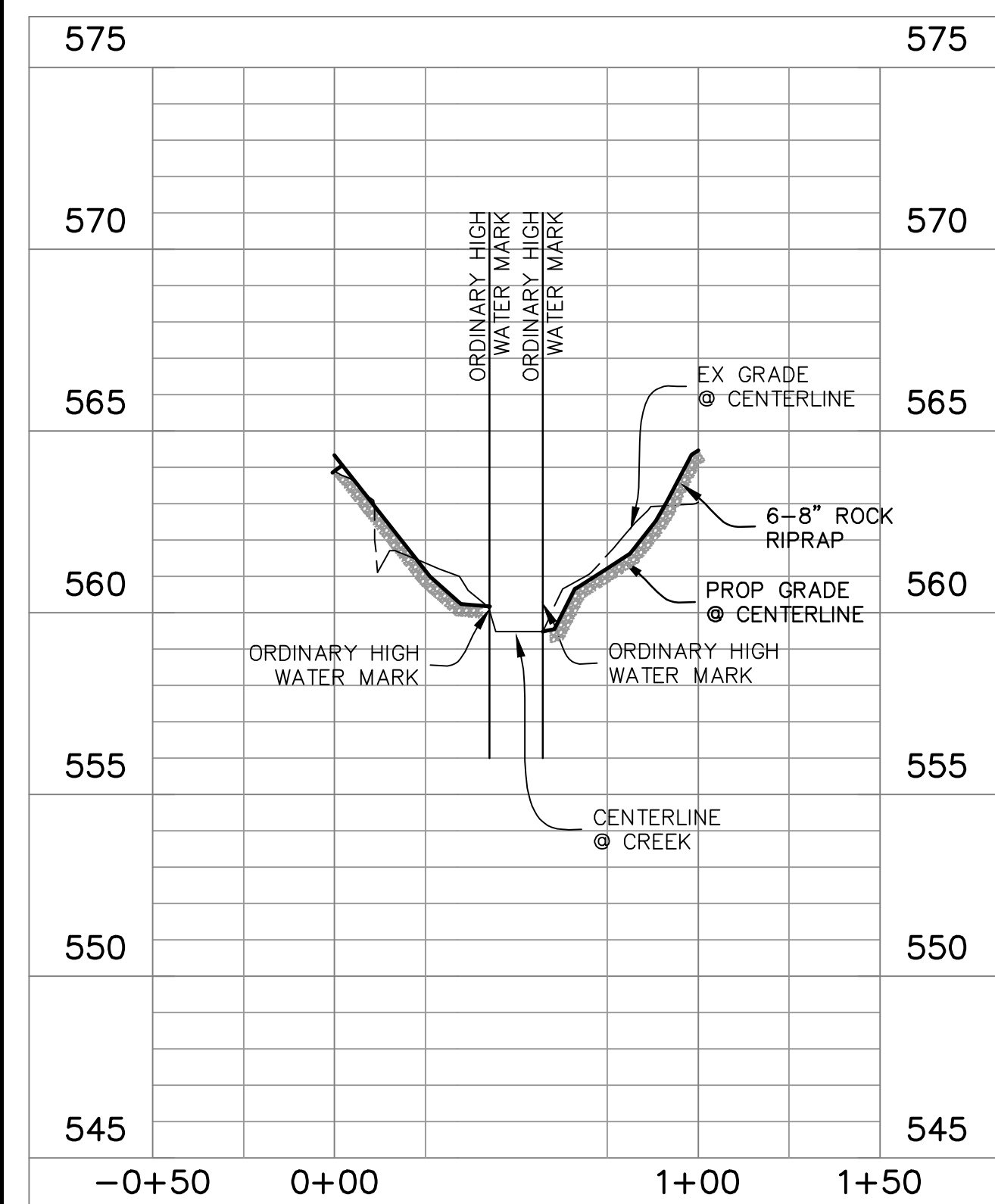
Drawn By: AB
 Date: 12/30/2020
 Scale: #####
 Revisions:
 02/11/2021
 03/11/2021
 05/07/2021
 07/12/2021
 09/25/2023 - AS-BUILTS

WBC20000

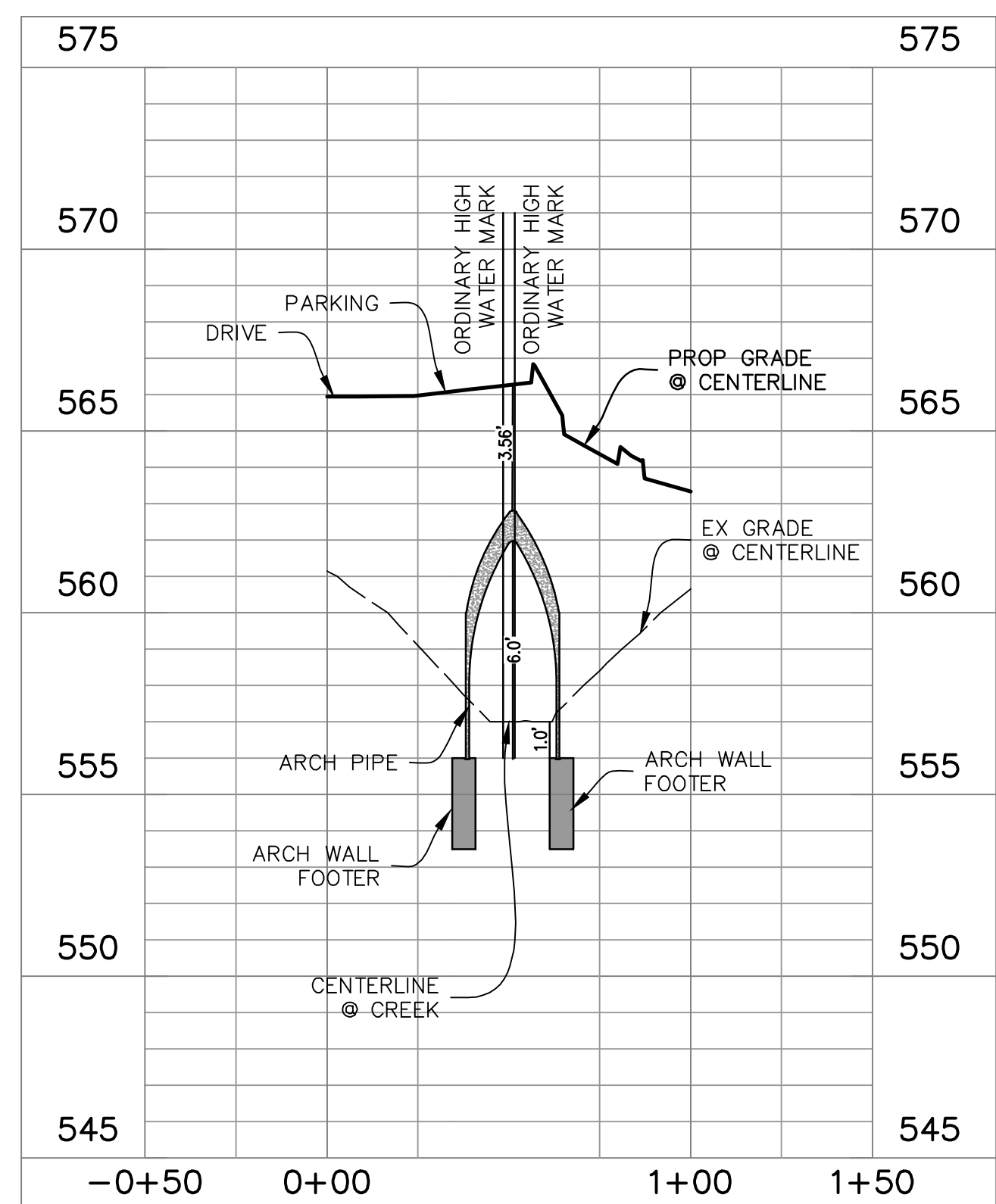
C4.01

GENERAL NOTES

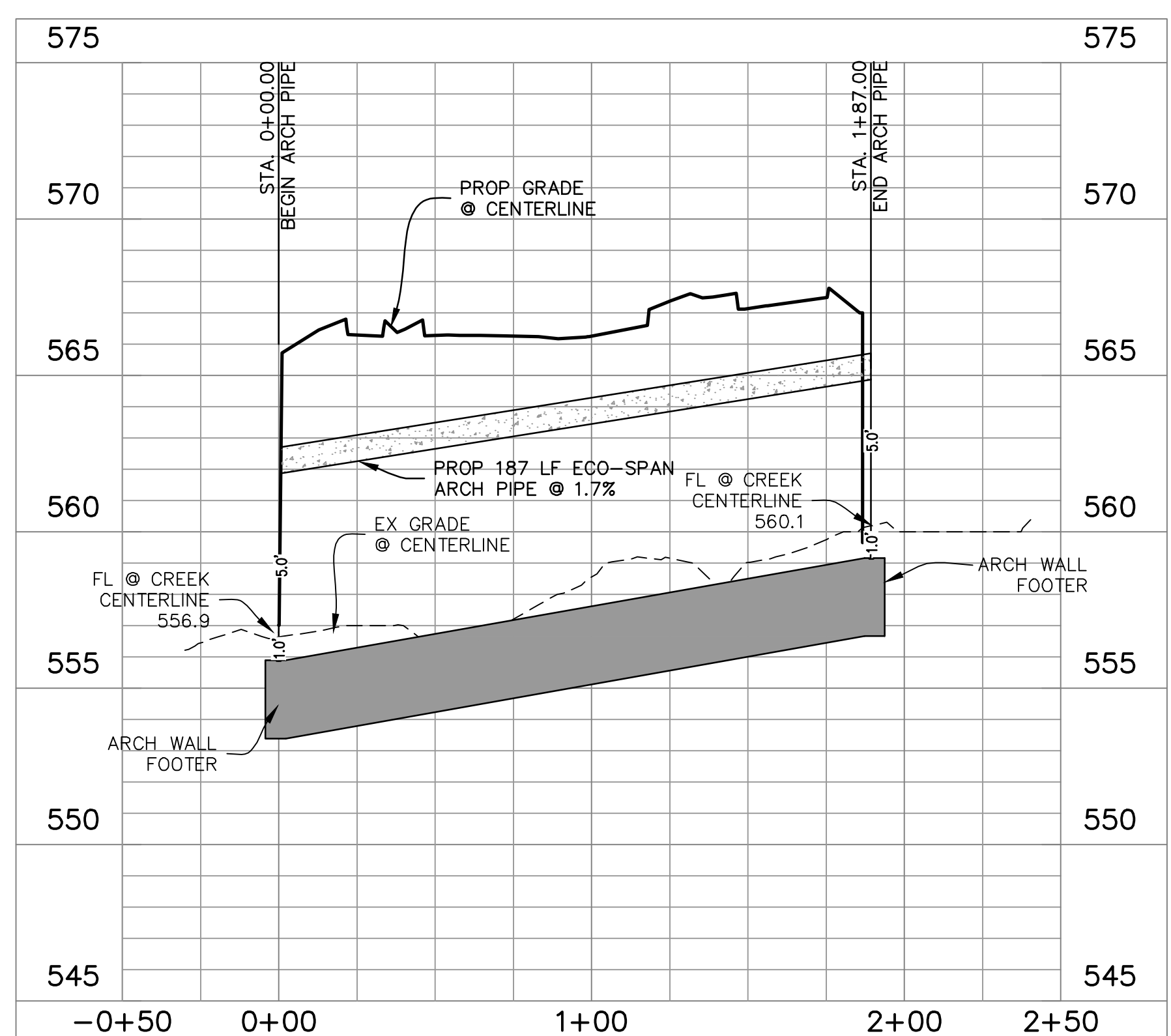
1. ARCH CULVERT SHALL BE PRIVATE AND MAINTAINED BY THE PROPERTY OWNER.



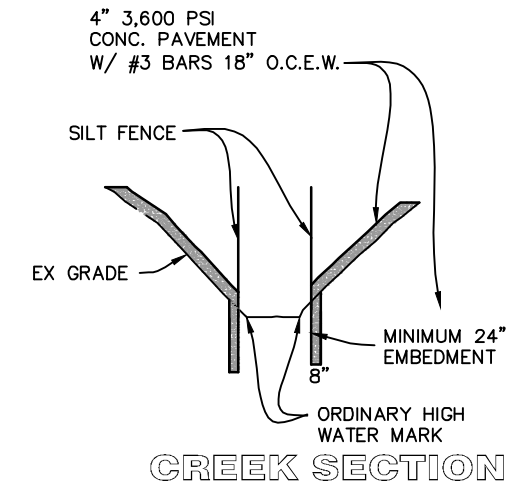
CROSS SECTION A-A



CROSS SECTION B-B



STORM SEWER ARCH PIPE



CREEK SECTION

OWNER/DEVELOPER
SWBC ROCKWALL LP
 6949 SHERRY LANE, SUITE 760
 DALLAS, TEXAS 76226
 Ph: (214) 987-0700
 Contact: Spencer Byington

File: W:\Projects\WBC20000\As-Built\Production\As-Built\Arch\Arch-As-Built.dwg
 Plot: 09/25/2023 11:17 AM, by Matthew G. St. Marie, Sheet: 09/25/2023 10:11 AM, by ymrc