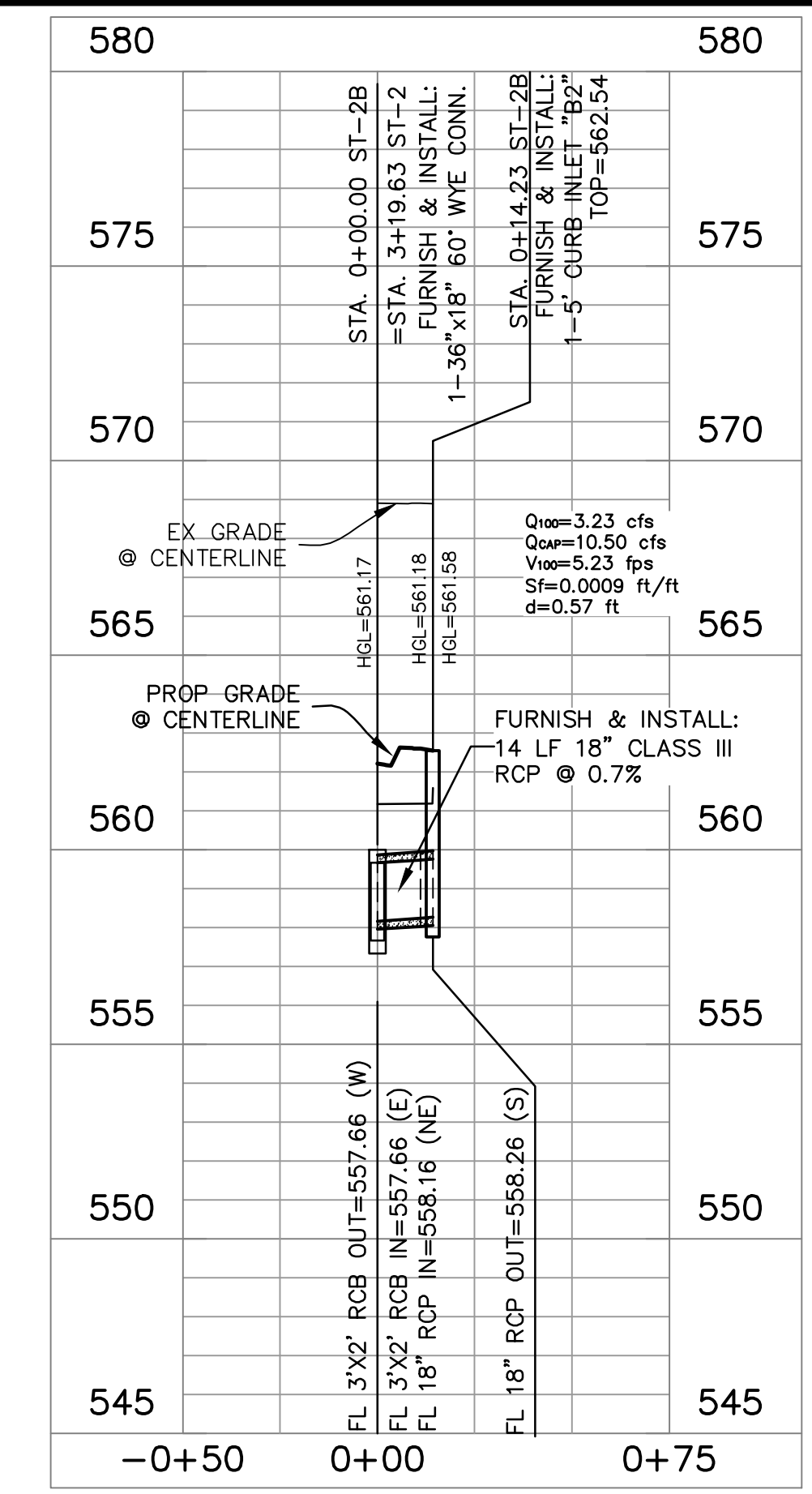



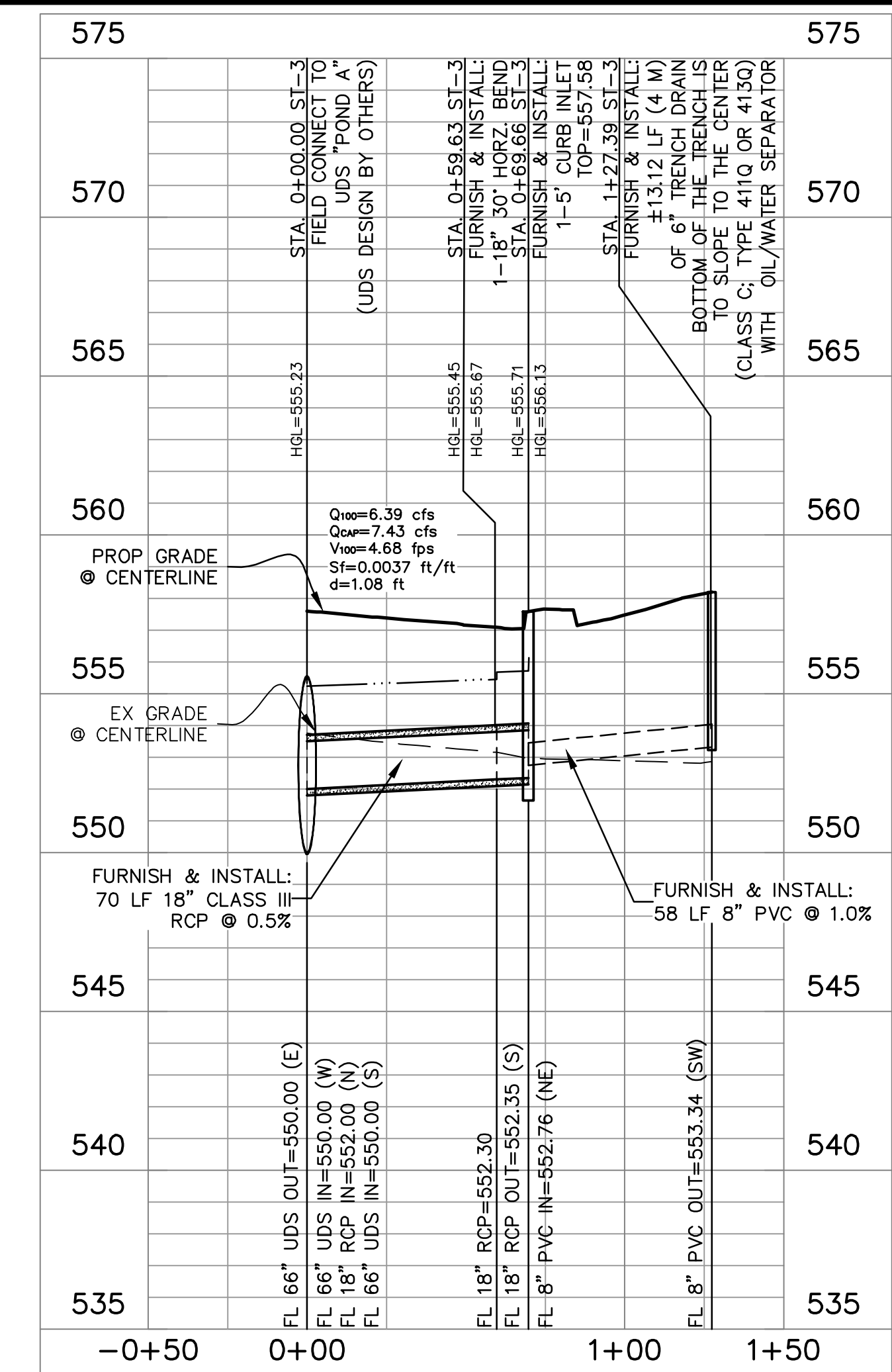
PRIVATE STORM SEWER ST-2A



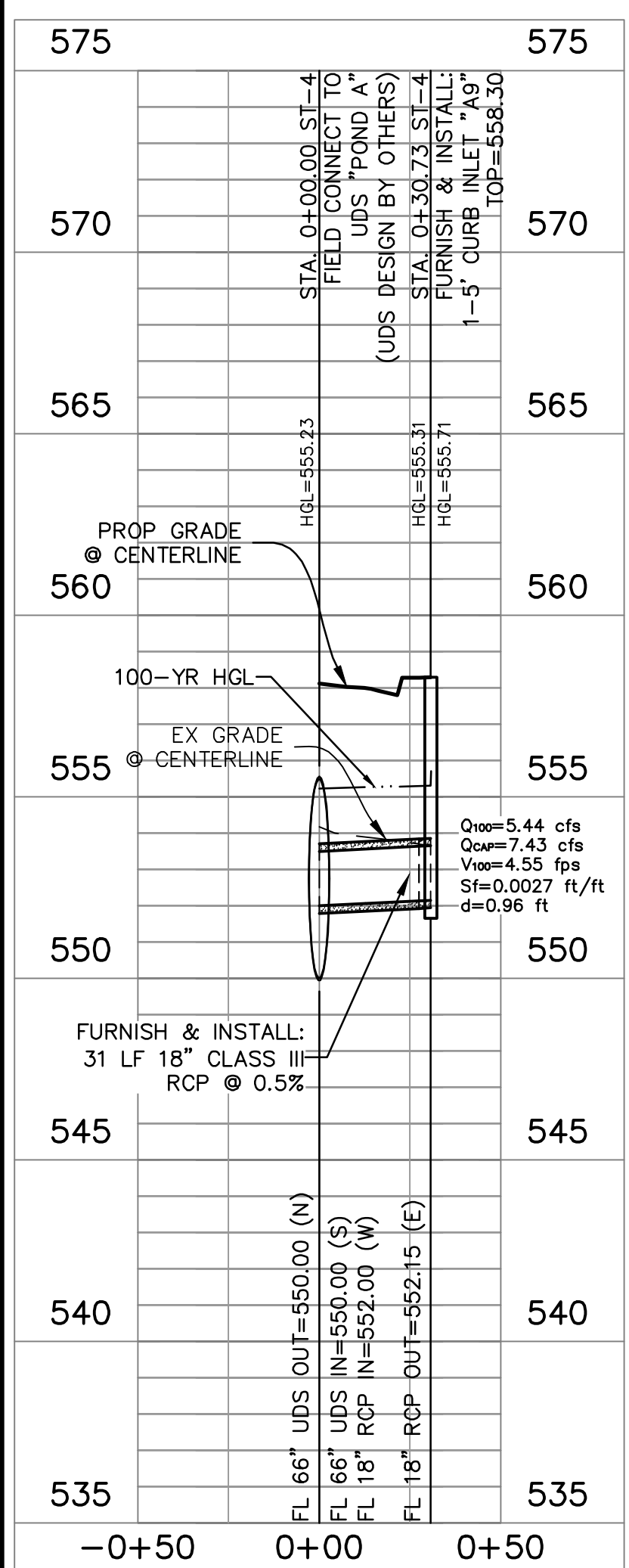
PRIVATE STORM SEWER ST-2B



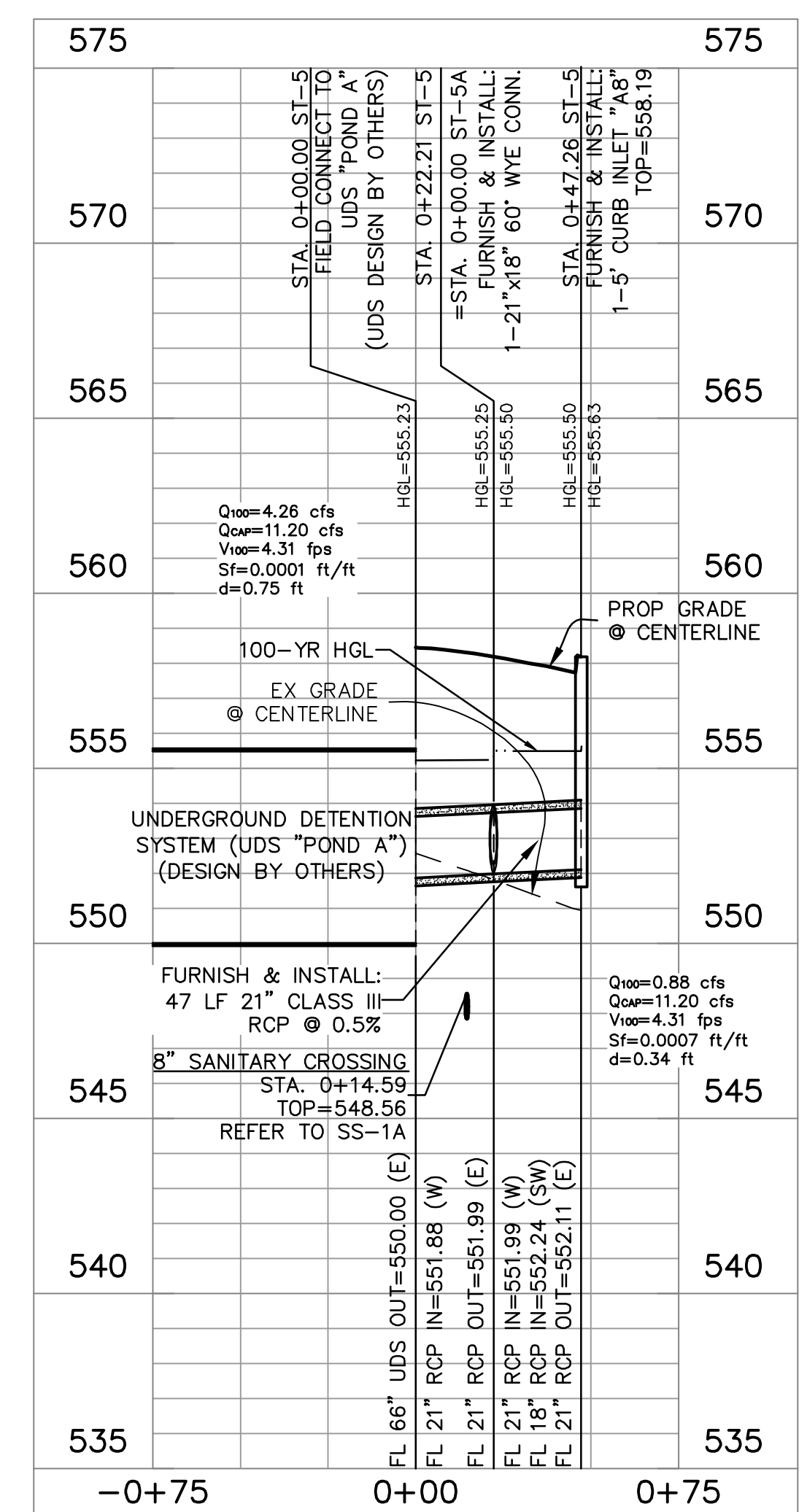
PRIVATE STORM SEWER ST-OUTFALL



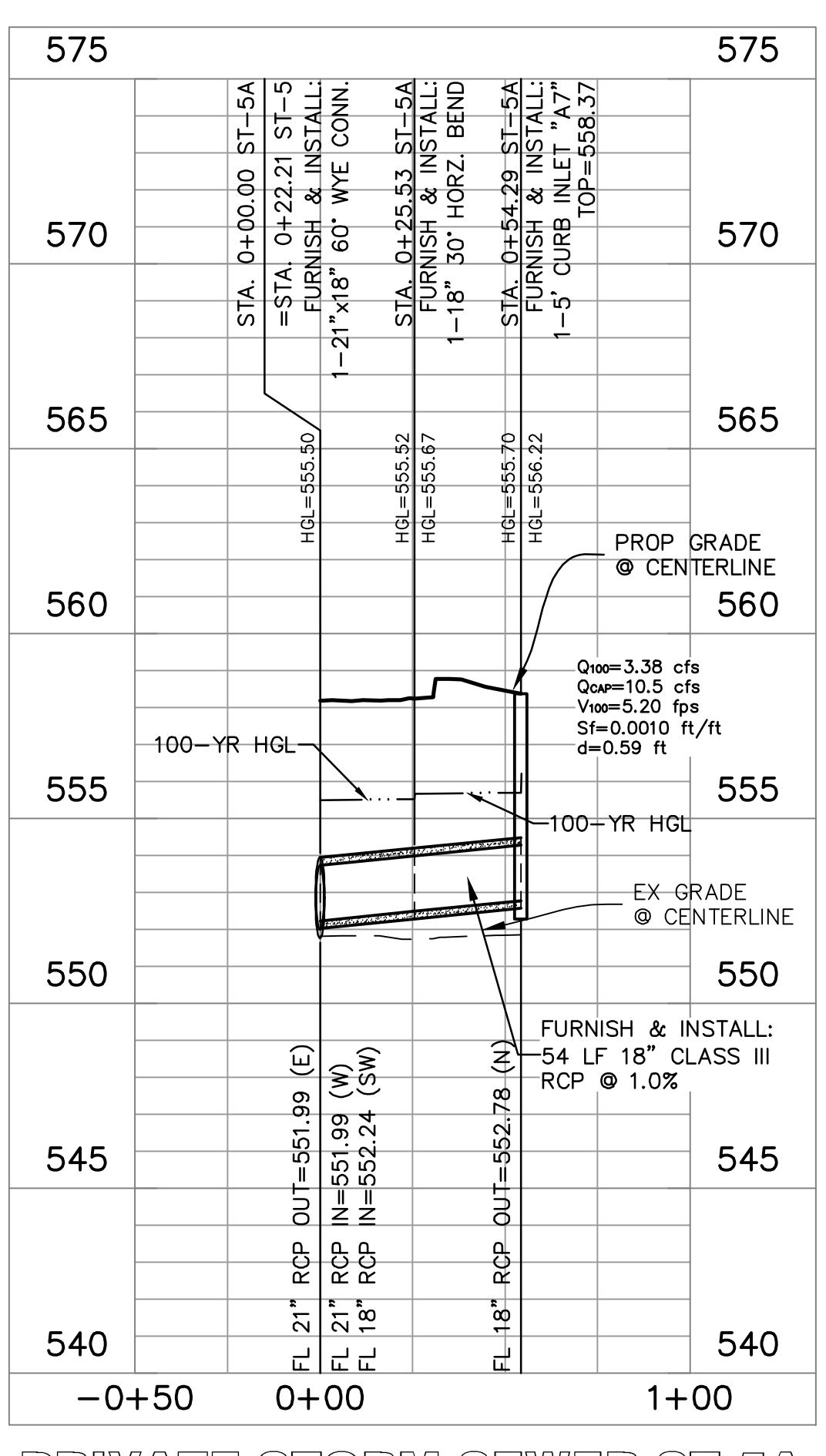
PRIVATE STORM SEWER ST-3




PRIVATE STORM SEWER ST-4



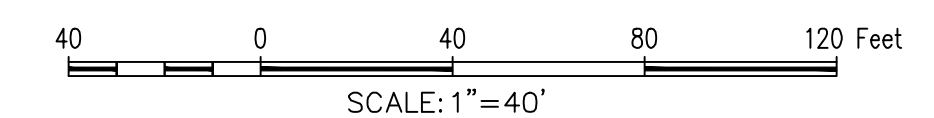
PRIVATE STORM SEWER ST-5



PRIVATE STORM SEWER ST-5A



PRIVATE STORM SEWER ST-6




TBM: "X" CUT ON CURB INLET ALONG NORTHSIDE OF DISCOVERY BLVD. APPROXIMATELY 570 FEET FROM EAST PROPERTY LINE. ELEV.= 564.92  
 BM: CITY OF ROCKWALL CONTROL MONUMENT "N1495". CALLED ELEV.= 566.71. MEASURED ELEV. = 566.83

- GENERAL NOTES
1. ALL T.C.E.Q SEPARATION REQUIREMENTS MUST BE MET.
  2. THE CONTRACTOR SHALL FIELD VERIFY LOCATIONS AND DEPTHS OF EXISTING UTILITIES PRIOR TO START OF CONSTRUCTION.
  3. ALL WATER MAINS SHALL HAVE A MINIMUM COVER OF 48 INCHES PER CITY STANDARDS.
  4. STORM CONSTRUCTION WILL INCLUDE FURNISHING AND INSTALLING THE MATERIALS AND ALL STORM DRAINS PIPES, BOXES, INLETS, APPURTENANCE, INCLUDING EXCAVATION, EMBEDMENT AND BACKFILL, AS SHOWN ON THESE PLANS.

AS-BUILT RECORD DRAWING

THE INFORMATION ON THESE PLANS HAS BEEN REVIEWED TO REFLECT CHANGES TO PUBLIC IMPROVEMENTS MADE DURING CONSTRUCTION. UNLESS OTHERWISE NOTED, THE CONSTRUCTION OF THE PUBLIC IMPROVEMENTS IS IN GENERAL CONFORMANCE WITH THESE PLANS, BASED UPON INFORMATION PROVIDED BY THE CONTRACTOR AND FIELD VERIFICATIONS. THE RESPONSIBILITY FOR ACCURACY AND COMPLETENESS BELONGS TO THE CONTRACTOR.

Matthew G. St. Marie  
 THE JOHN R. MCADAMS COMPANY, INC.  
 Date: 03/04/2021



MCADAMS  
 TBPE: 19762

Drawn By: ASC
Date: 12/19/2017
Scale: H 1=40; V 1=4'
Revisions:
03/23/2018 AS-BUILT S.
05/16/2018 03/04/2021
07/16/2018
08/13/2018
10/12/2018
11/07/2018
12/14/2018
12/26/2018

17193

OWNER/DEVELOPER  
 SWBC BUILDERS  
 5949 SHERRY LANE #760  
 DALLAS, TX 75226  
 Ph. (214) 987-8317  
 Contact: SPENCER BYINGTON

C25

The John R. McAdams Company, Inc.  
 111 Hillside Drive  
 Lewisville, Texas 75067  
 972.436.9712  
 201 Country View Drive  
 Rockwall, Texas 75087  
 940.248.1817  
 TBPE: 19762 TBPLS: 10194440  
 www.mcadamsco.com

**SWBC ROCKWALL**  
 Lot 1, Block A  
**SWBC ROCKWALL ADDITION, PHASE I**  
 21280 Acres  
 in the  
 J.M. ALLEN SURVEY, ABSTRACT NO. 2  
 CITY OF ROCKWALL  
 ROCKWALL COUNTY, TEXAS

**MCADAMS**

SWBC ROCKWALL

STORM SEWER PROFILES

File: 2:2017\17193\Drawings\AS-Built\SWBC\17193\_ASB\_STM02.dwg  
 Plotted: 3/7/2021 9:44 AM by S. Marie, Mtext: Solid 3/7/2021 9:06 AM by Linnree