

© 2019 Westwood Professional Services, Inc.

OWNER'S CERTIFICATE
(Public Dedication)

STATE OF TEXAS
COUNTY OF ROCKWALL

WHEREAS, Flexland, L.P. is the owner of a 10.189 acre tract of land situated in the N. Butler Survey, Abstract No. 20 and the R. Ballard Survey, Abstract No. 29, Rockwall County, Texas; said tract being all of Lot 2, Block A, SPR Packaging Addition, an addition to the City of Rockwall, Texas according to the plat recorded in Cabinet H, Slide 155 of the Plat Records of Rockwall County, Texas; said 10.189 acre tract being more particularly described as follows:

BEGINNING, at a 5/8-inch iron rod with "Pogue Eng & Dev" cap found for corner at the north end of a right-of-way corner clip at the intersection of the northerly right-of-way line of Justin Road (a variable width right-of-way) and the westerly right-of-way line of Industrial Boulevard (a 65-foot right-of-way);

THENCE, South 44 degrees, 36 minutes, 19 seconds West, along the said right-of-way corner clip, a distance of 34.53 feet to a 5/8-inch iron rod with "Pogue Eng & Dev" cap found for corner in the said northerly line of Justin Road; said point also being at the south end of said corner clip;

THENCE, along the said northerly line of Justin Road, the following three (3) calls:

South 89 degrees, 36 minutes, 19 seconds West, a distance of 73.95 feet to a 5/8-inch iron rod with "Pogue Eng & Dev" cap found at an angle point;

North 89 degrees, 20 minutes, 30 seconds West, a distance of 86.95 feet to a 5/8-inch iron rod with "WESTWOOD PS" cap set at an angle point;

South 89 degrees, 05 minutes, 40 seconds West, a distance of 510.83 feet to a 5/8-inch iron rod with "Pogue Eng & Dev" cap found at the southwest corner of said Lot 2, Block A; said point also being the southeast corner of Lot 3, Block A, Whitmore Manufacturing Addition, an addition to the City of Rockwall, Texas according to the plat recorded in Cabinet H, Slide 237 of the said Plat Records;

THENCE, North 00 degrees, 29 minutes, 20 seconds West, departing the said northerly line of Justin Road and along the west line of said Lot 2, Block A and the east line of the said Lot 3, Block A, a distance of 674.79 feet to a 5/8-inch iron rod with "WESTWOOD PS" cap set in the southerly right-of-way line of UP/Dallas Garland N.E. Rail Road (a 100-foot wide right-of-way); said point being the northwest corner of said Lot 2, Block A and also being the northeast corner of said Lot 3, Block A;

THENCE, North 88 degrees, 04 minutes, 51 seconds East, departing the said west line of Lot 2, Block A and the said east line of Lot 3, Block A and along the north line of said Lot 2, Block A and the said southerly line of UP/Dallas Garland N.E. Rail Road, a distance of 584.53 feet to a "x" cut in concrete found at the intersection of said southerly line of UP/Dallas Garland N.E. Rail Road and the said westerly line of Industrial Boulevard; said point being the northeast corner of said Lot 2, Block A;

THENCE, departing the said north line of Lot 2, Block A and the said southerly line of UP/Dallas Garland N.E. Rail Road and along the said westerly line of Industrial Boulevard, the following five (5) calls:

South 00 degrees, 45 minutes, 22 seconds East, a distance of 81.19 feet to a 5/8-inch iron rod with "Pogue Eng & Dev" cap found at the beginning of a tangent curve to the left;

In a southeasterly direction, along said curve to the left, having a central angle of 27 degrees, 20 minutes, 30 seconds, a radius of 332.50 feet, a chord bearing and distance of South 14 degrees, 25 minutes, 36 seconds East, 157.17 feet, an arc distance of 158.67 feet to a "PK" nail found at the end of said curve;

South 28 degrees, 05 minutes, 51 seconds East, a distance of 87.64 feet to a 5/8-inch iron rod with "Pogue Eng & Dev" cap found at the beginning of a tangent curve to the right;

In a southeasterly direction, along said curve to the right, having a central angle of 26 degrees, 59 minutes, 12 seconds, a radius of 267.50 feet, a chord bearing and distance of South 14 degrees, 36 minutes, 15 seconds East, 124.83 feet, an arc distance of 125.99 feet to a 5/8-inch iron rod with "Pogue Eng & Dev" cap found at the end of said curve;

South 01 degrees, 06 minutes, 39 seconds East, a distance of 230.71 feet to the POINT OF BEGINNING;

CONTAINING, 443,847 square feet or 10.189 acres of land, more or less.

SURVEYOR'S CERTIFICATE

NOW, THEREFORE KNOW ALL MEN BY THESE PRESENTS:

THAT I, Roman L. Groysman, do hereby certify that I prepared this plat from an actual and accurate survey of the land, and that the corner monuments shown thereon were properly placed under my personal supervision.

R. Groysman
Roman L. Groysman
Registered Professional Land Surveyor
No. 5864



NOW, THEREFORE, KNOW ALL MEN BY THESE PRESENTS:

STATE OF TEXAS
COUNTY OF ROCKWALL

I the undersigned owner of the land shown on this plat, and designated herein as the SPR PACKAGING ADDITION, LOT 3, BLOCK A, subdivision to the City of Rockwall, Texas, and whose name is subscribed hereto, hereby dedicate to the use of the public forever all streets, alleys, parks, water courses, drains, easements and public places thereon shown on the purpose and consideration therein expressed. We further certify that all other parties who have a mortgage or lien interest in the SPR PACKAGING ADDITION have been notified and signed this plat.

I understand and do hereby reserve the easement strips shown on this plat for the purposes stated and for the mutual use and accommodation of all utilities desiring to use or using same. We also understand the following:

- No buildings shall be constructed or placed upon, over, or across the utility easements as described herein.
- Any public utility shall have the right to remove and keep removed all or part of any buildings, fences, trees, shrubs, or other growths or improvements which in any way endanger or interfere with construction, maintenance or efficiency of their respective system on any of these easement strips; and any public utility shall at all times have the right of ingress or egress to, from and upon the said easement strips for purpose of construction, reconstruction, inspecting, patrolling, maintaining, and either adding to or removing all or part of their respective system without the necessity of, at any time, procuring the permission of anyone.
- The City of Rockwall will not be responsible for any claims of any nature resulting from or occasioned by the establishment of grade of streets in the subdivision.
- The developer and subdivision engineer shall bear total responsibility for storm drain improvements.
- The developer shall be responsible for the necessary facilities to provide drainage patterns and drainage controls such that properties within the drainage area are not adversely affected by storm drainage from the development.
- No house dwelling unit, or other structure shall be constructed on any lot in this addition by the owner or any other person until the developer and/or owner has complied with all requirements of the Subdivision Regulations of the City of Rockwall regarding improvements with respect to the entire block on the street or streets on which property abuts, including the actual installation of streets with the required base and paving, curb and gutter, water and sewer, drainage structures, storm structures, storm sewers, and alleys, all according to the specifications of the City of Rockwall.


Until an escrow deposit, sufficient to pay for the cost of such improvements, as determined by the city's engineer and/or city administrator, computed on a private commercial rate basis, has been made with the city secretary, accompanied by an agreement signed by the developer and/or owner, authorizing the city to make such improvements at prevailing private commercial rates, or have the same made by a contractor and pay for the same out of the escrow deposit, should the developer and/or owner fail or refuse to install the required improvements within the time stated in such written agreement, but in no case shall the City be obligated to make such improvements itself. Such deposit may be used by the owner and/or developer as progress payments as the work progresses in making such improvements by making certified requisitions to the city secretary, supported by evidence of work done; or

Until the developer and/or owner files a corporate surety bond with the city secretary in a sum equal to the cost of such improvements for the designated area, guaranteeing the installation thereof within the time stated in the bond, which time shall be fixed by the city council of the City of Rockwall.

I further acknowledge that the dedications and/or exaction's made herein are proportional to the impact of the Subdivision upon the public services required in order that the development will comport with the present and future growth needs of the City. Our successors and assigns hereby waive any claim, damage, or cause of action that We may have as a result of the dedication of exactions made herein.

SANTIAGO DIAZ
NAME:
VP CONTROLLER
TITLE:

Filed and Recorded
Official Public Records
Shellie Miller, County Clerk
Rockwall County, Texas
03/05/2020 09:28:23 AM
\$100.00
2022000004564



OWNER
FLEXLAND, L.P.
1480 JUSTIN ROAD,
ROCKWALL, TEXAS 75087
(469) 252-1070

Westwood


Phone: (214) 473-8800 2740 Dallas Parkway, Suite 200
Toll Free: (888) 937-0100 Plano, TX 75075
westwoods.com
Westwood Professional Services, Inc.
13000 BARKER ROAD, SUITE 1100, DALLAS, TX 75244
100% NEW TECHNOLOGY FOR SURVEYING

STATE OF TEXAS
COUNTY OF ROCKWALL

Before me, the undersigned authority, on this day personally appeared Santiago Diaz known to me to be the person whose name is subscribed to the foregoing instrument, and acknowledged to me that she executed the same for the purpose and consideration therein stated.

Given upon my hand and seal of office this 2nd day of January, 2020

Vonda L. Clements
Notary Public in and for the State of Texas
My Commission Expires: June 13, 2020



Signature of Party with Mortgage or Lien Interest

STATE OF TEXAS
COUNTY OF ROCKWALL

Before me, the undersigned authority, on this day personally appeared _____ known to me to be the person whose name is subscribed to the foregoing instrument, and acknowledged to me that he executed the same for the purpose and consideration therein stated.

Given upon my hand and seal of office this ___ day of _____, 20__.

Notary Public in and for the State of Texas
My Commission Expires: _____

CITY COUNCIL APPROVAL

Planning & Zoning Commission, Chairman
Date: 01/28/2020

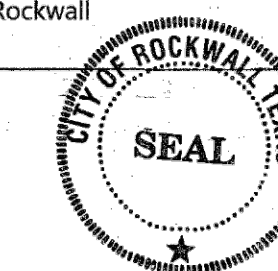
APPROVED

I hereby certify that the above and foregoing plat of an addition to the City of Rockwall, Texas, was approved by the City Council of the City of Rockwall on the ___ day of _____, 20__.

This approval shall be invalid unless the approved plat for such addition is recorded in the office of the County Clerk of Rockwall County, Texas within one hundred eighty (180) days from said date of final approval.

WITNESS OUR HANDS, this 2nd day of January, 20__.

Joe Smith, Mayor, City of Rockwall
Kristy Cole, City Secretary
Carmel Williams, P.E., City Engineer



CASE NO. P2019-044
FINAL PLAT
SPR PACKAGING ADDITION
LOT 3, BLOCK A

BEING A REPLAT OF LOT 2, BLOCK A,
SPR PACKAGING ADDITION,
BEING 10.189-ACRES AND BEING

AN ADDITION TO THE CITY OF ROCKWALL, TEXAS
AND BEING OUT OF THE N. BUTLER SURVEY, ABSTRACT NO. 20
AND R. BALLARD SURVEY, ABSTRACT NO. 29
CITY OF ROCKWALL, ROCKWALL COUNTY, TEXAS

OCTOBER 28, 2019 Job No. 0014830.20 SPR PACKAGING ADDITION

2/2

N:\0014830\01\1 PROJECT DATA\DWG\SURVEY\0014830FP.DWG