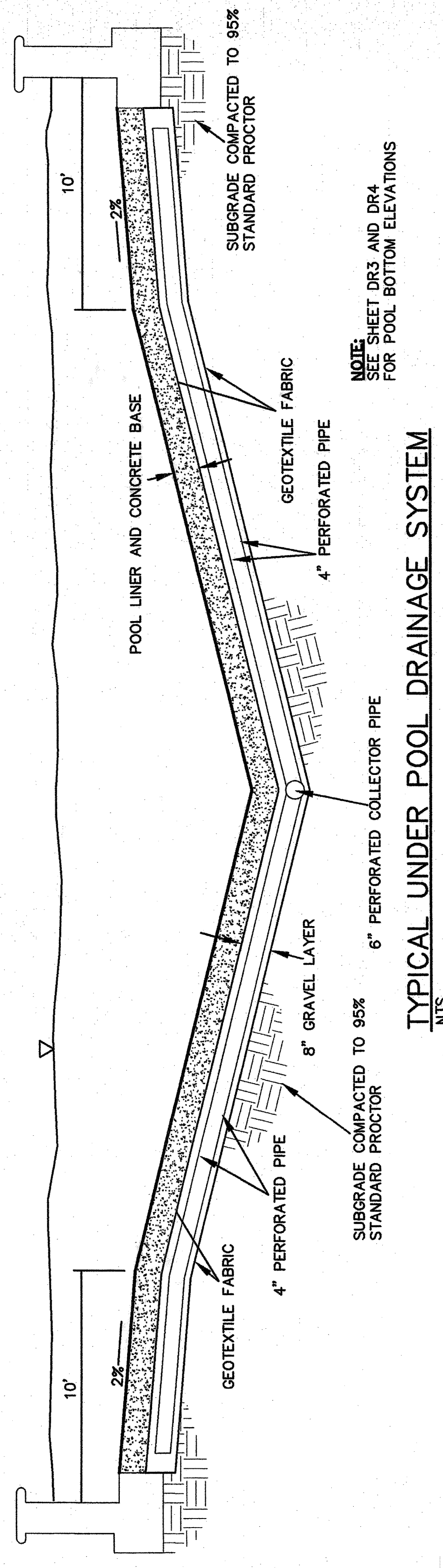
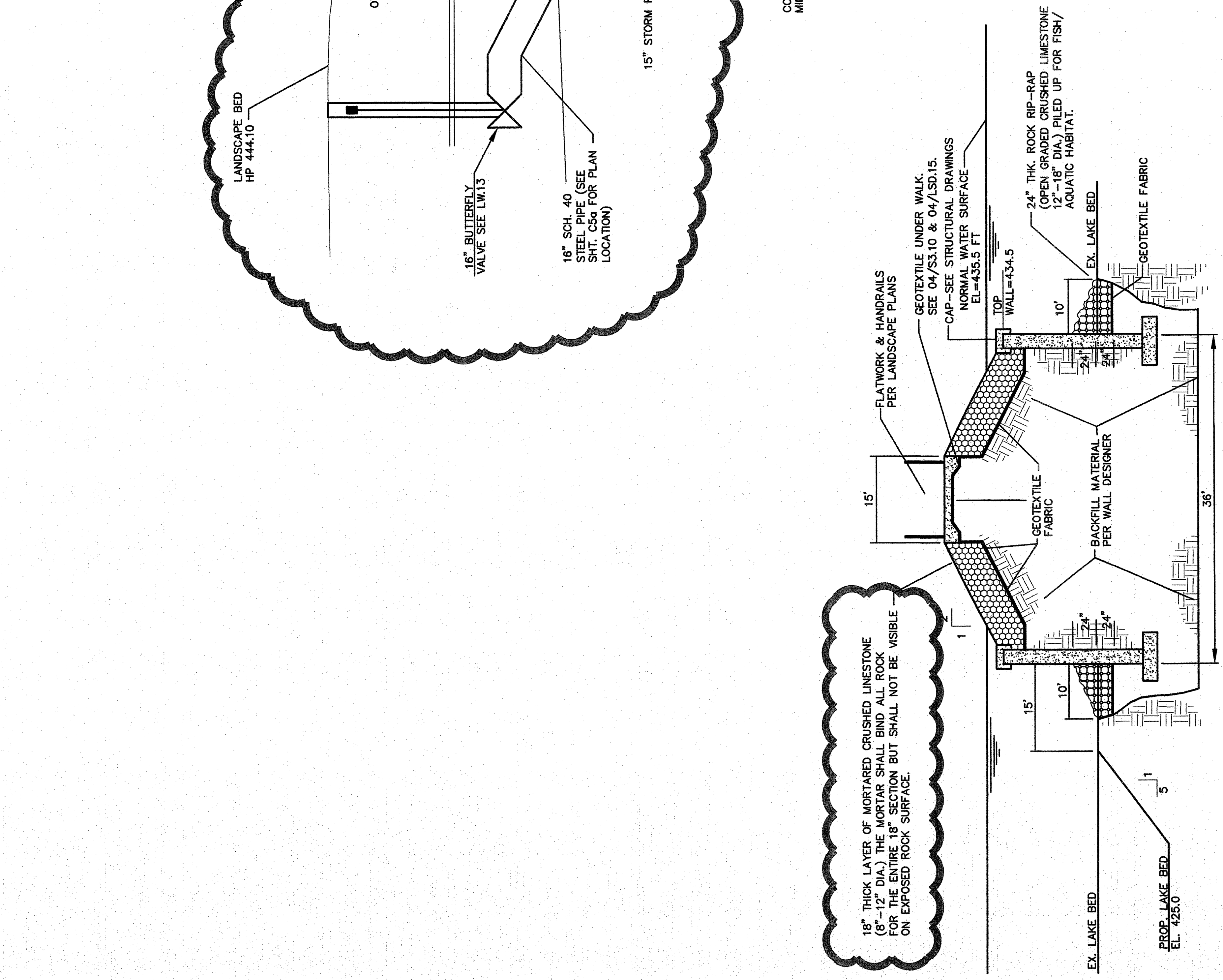


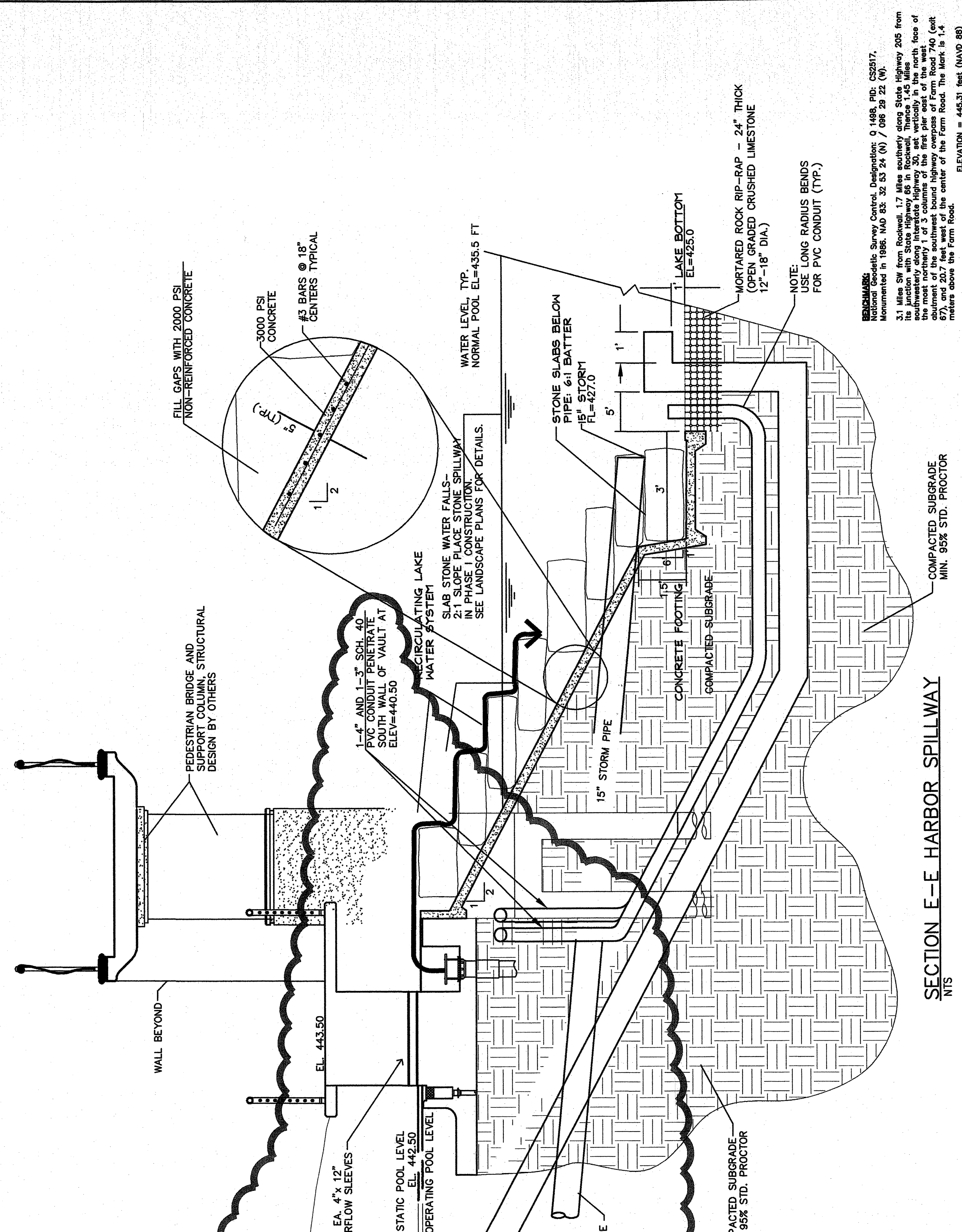
SECTION C-C
NTS



TYPICAL UNDER POOL DRAINAGE SYSTEM
NTS



JETTY SECTION F-F
NTS



SECTION E-E HARBOR SPILLWAY
NTS


DESIGNED	DRAWN	DATE	SCALE	NOTES	FILE	NO.
TNA	BDD	10/2005	NTS	BDD	C03360	DT1

DETAILS

ROCKWALL WATERFRONT PARK PACKAGE 2

ROCKWALL, TEXAS

B BROCKETTE • DAVIS • DRAKE, INC.
DD consulting engineers
 Civil & Structural Engineering • Surveying
 4144 North Central Expressway, Suite 1100 • Dallas, Texas 75204
 (214) 824-3647 • fax (214) 824-7064



POST-BID ADDENDUM 2-01-06

REVISIONS: Survey Control Description: 0 1488, PDC, CS2917, Monumented in 1886, NAD 83: 32 53 24 (N) / 086 29 22 (W).
 31 Miles SW from Rockwall, 1.7 Miles westerly along State Highway 205 from its junction with State Highway 86 in Rockwall, Thence 1.45 Miles westerly along the centerline of the first pair of the first pair of the west abutment of the southwest bound highway overpass of Farm Road 740 (exit 67), and 2007 feet west to the center of the Farm Road. The Mark is 1.4 meters above the farm road. ELEVATION = 445.31 feet (NAVD 88)

© Copyright 2005 Brockette/Davis/Drake, Inc. All Rights Reserved.
 This drawing is the property of Brockette/Davis/Drake, Inc.
 Any modification or use of this drawing without the express written authorization of Brockette/Davis/Drake, Inc. is prohibited.