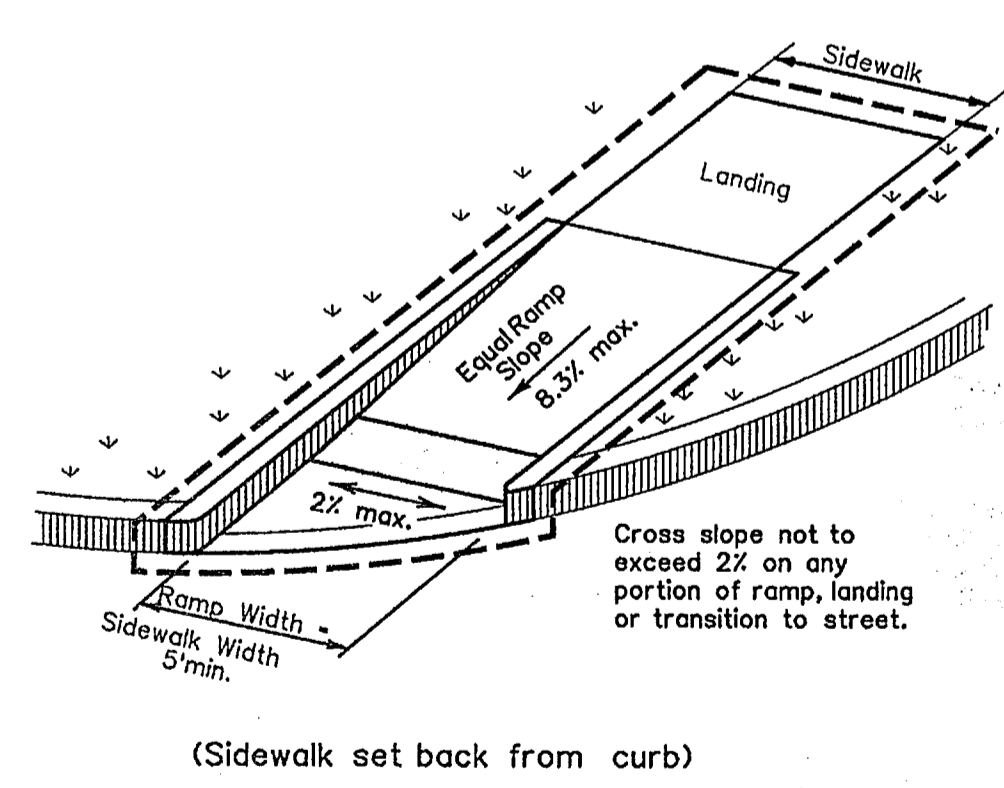
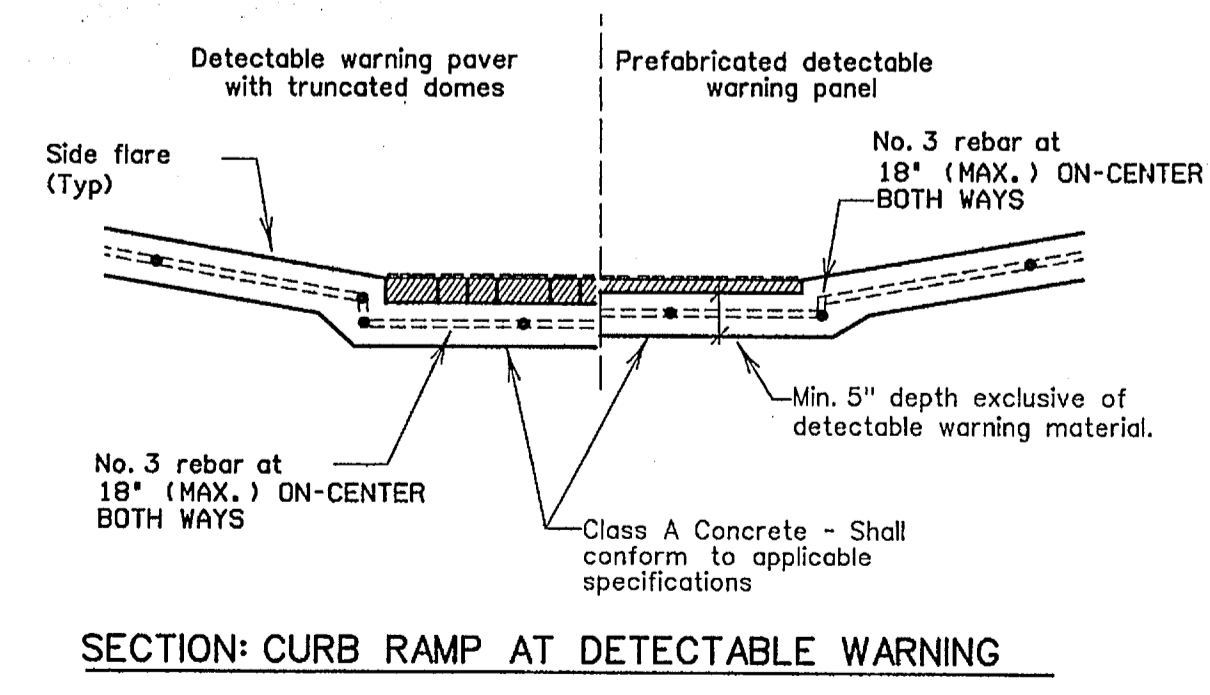
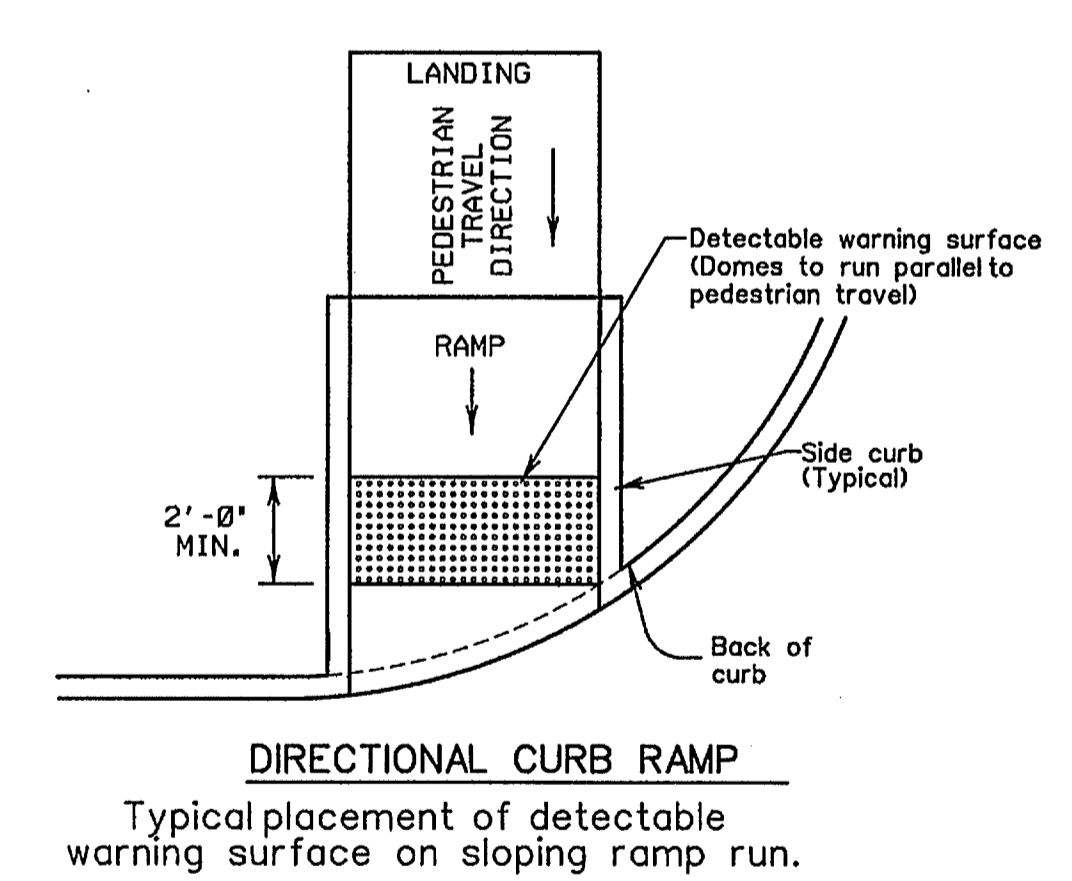
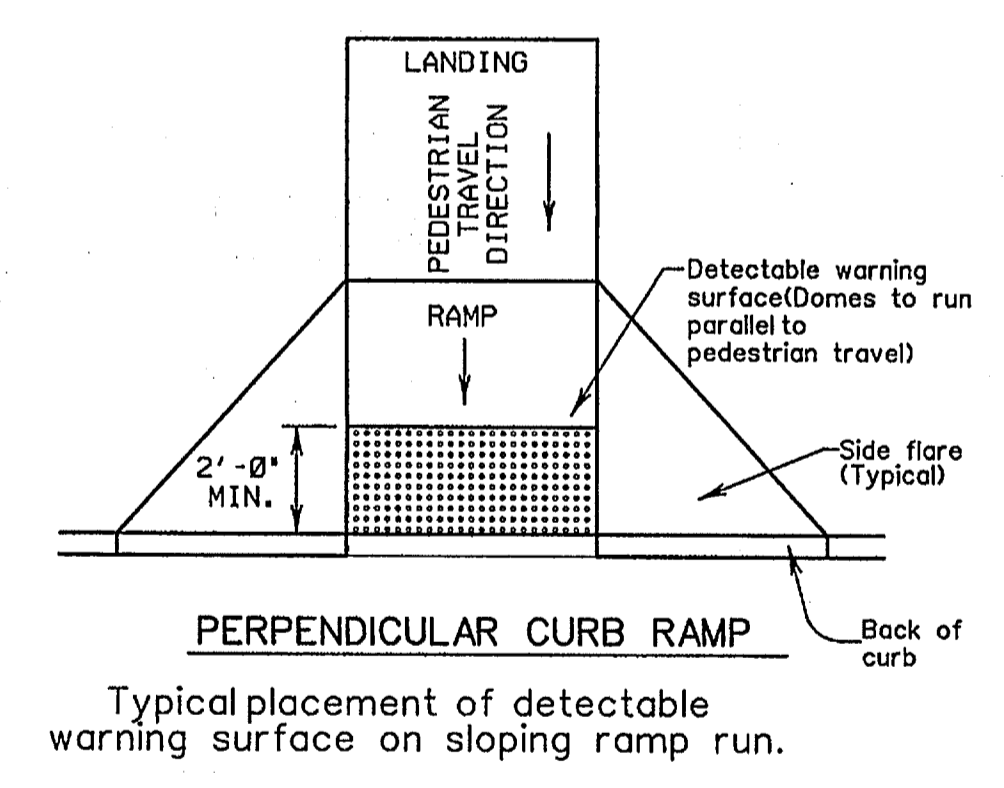


BENCHMARK #1  
PK NAIL FOUND IN CENTER OF S. JOHN KING BLVD. 20' ± NORTH OF MEDIAN OPENING NEAR NORTHWEST CORNER OF PROPERTY.  
ELEV. -564.12  
N. 7021747.513  
E. 2602779.713

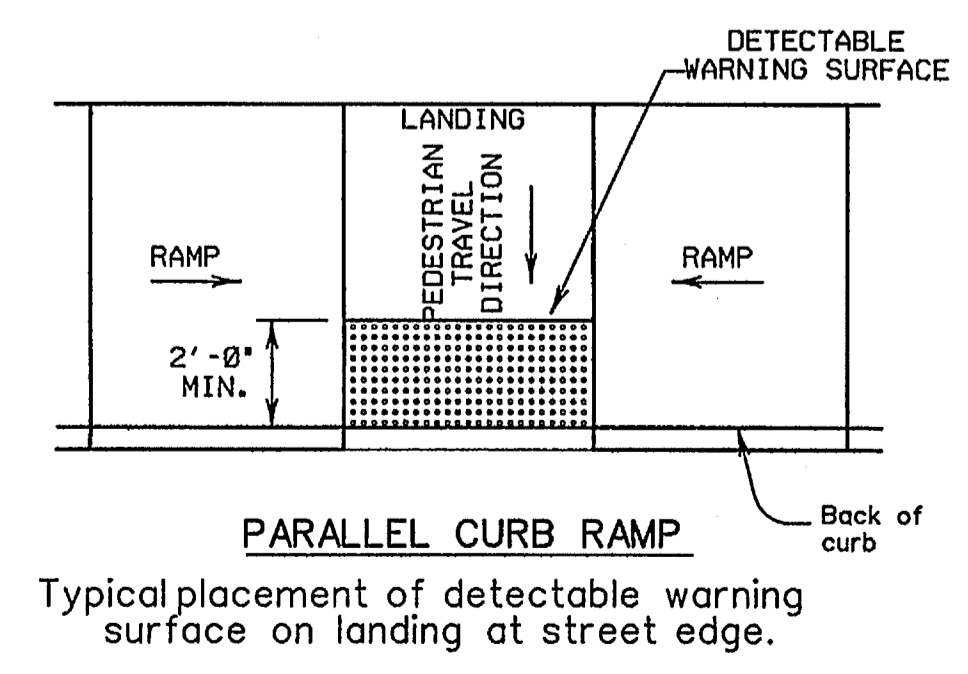
BENCHMARK #2  
"X" FOUND ON NORTH END OF TOP OF HEADWALL ON WEST SIDE OF S. JOHN KING BLVD. AT BUFFALO CREEK.  
ELEV. -550.82  
N. 7020725.306  
E. 2602982.310



BFR DETAIL



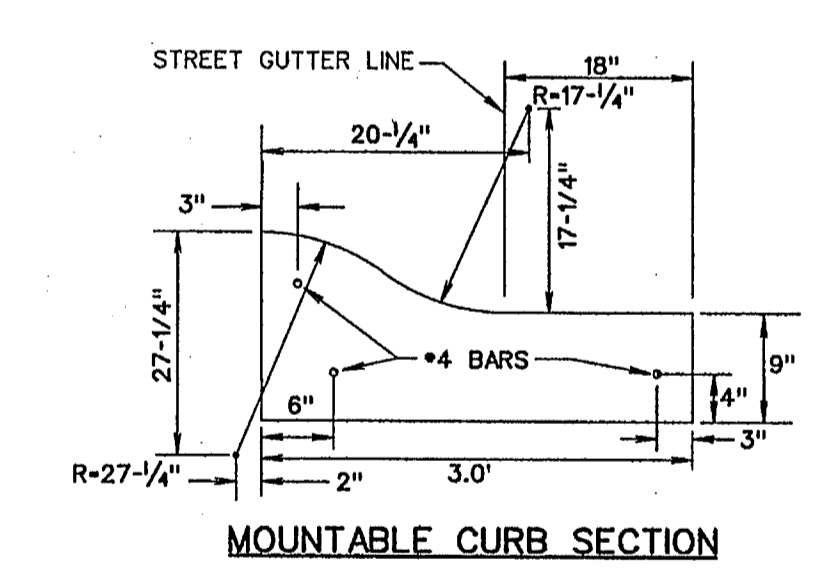
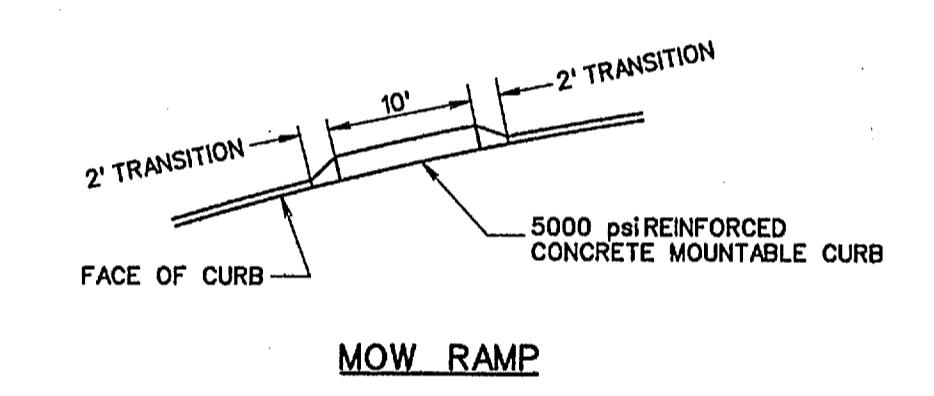
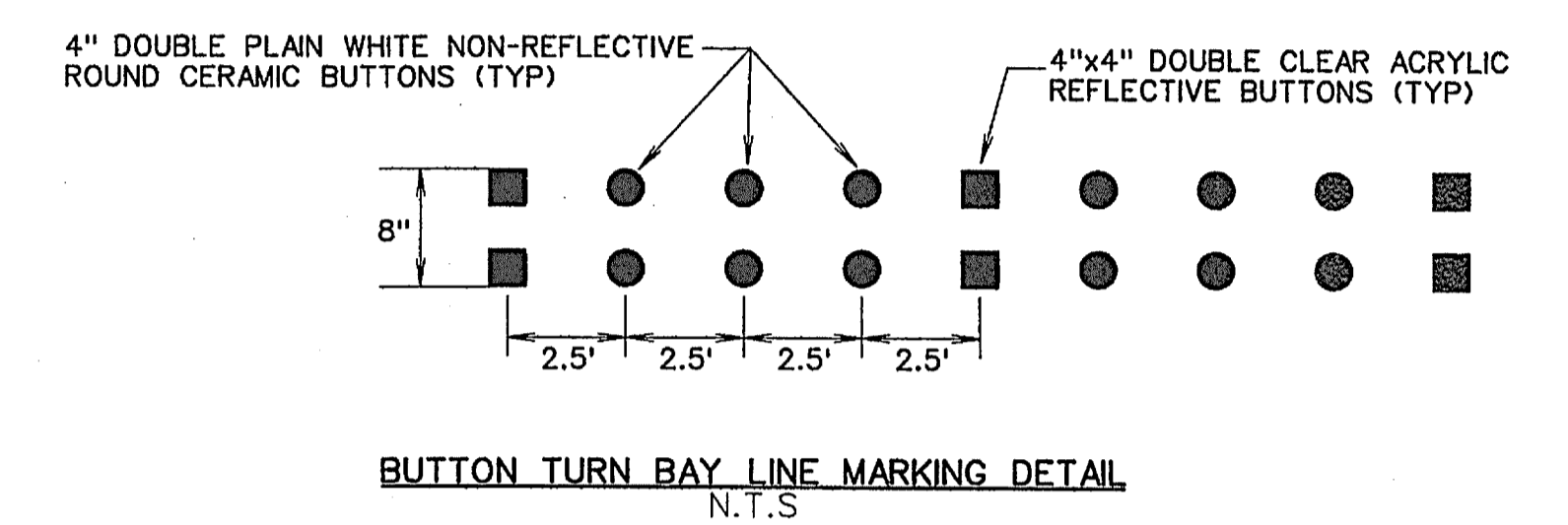
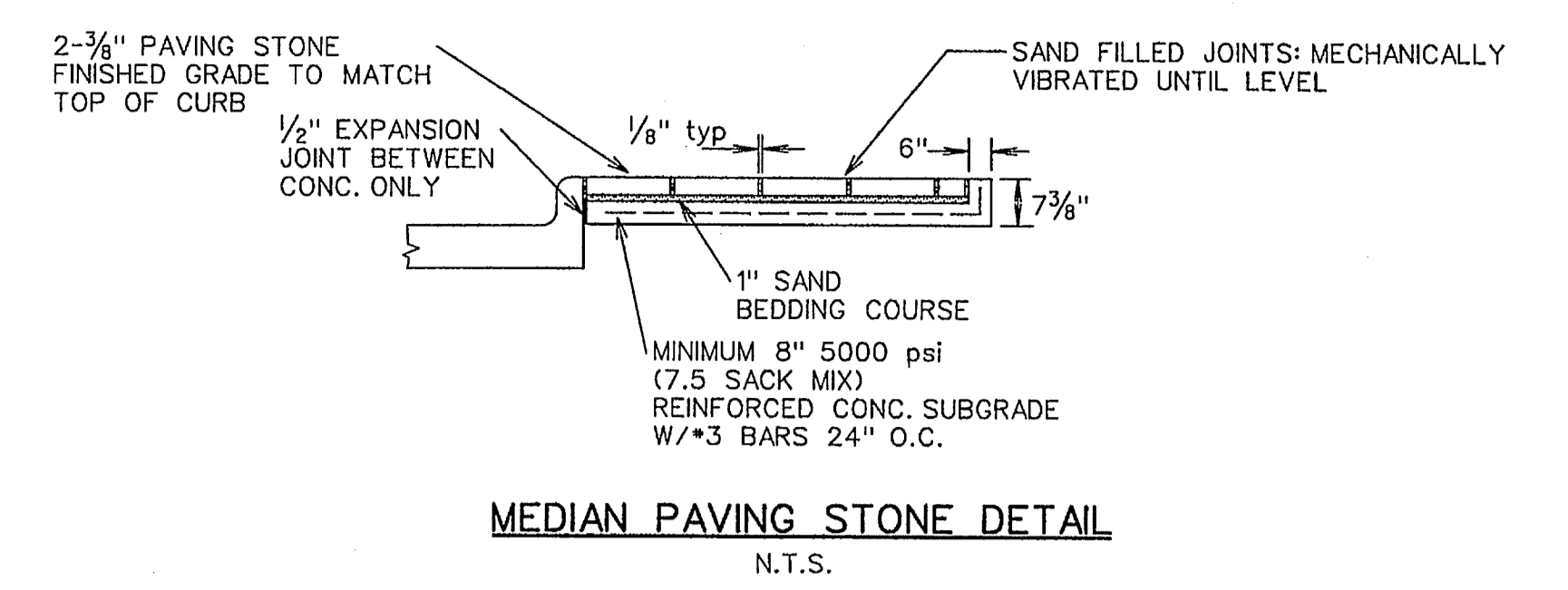
DETECTABLE WARNINGS



AS-BUILT JULY 2015  
INFORMATION PROVIDED BY CONTRACTORS (NOT FIELD VERIFIED)

STATE OF TEXAS  
WARREN L. CORWIN  
REGISTERED PROFESSIONAL ENGINEER  
57875  
9-3-2014

The seal appearing on this document was authorized by Warren L. Corwin, P.E. 57875, on September 3, 2014



<p>CORWIN ENGINEERING, INC. 200 W. BELMONT, SUITE E ALLEN, TEXAS 75013 (972)396-1200 TBPE FIRM #5951</p>			
<p>DEVELOPMENT PLANS FOR ROCKWALL DOWNES PHASE 1 ROCKWALL, TEXAS</p>			
<p>LEFT TURN LANE S. JOHN KING BLVD.</p>			
DRAWN BY	DESIGNED BY	CHECKED BY	SHEET NO.
JOB NUMBER	DATE	SCALE: HOR: 1"=40' VER: 1"=4'	6 of 17
14046	SEPTEMBER 2014		