



CIVIL CONSTRUCTION PLANS

ROCKWALL CROSSING

OWNER/DEVELOPER:
 WOODMONT LAND COMPANY
 2100 WEST 7TH STREET
 FORT WORTH, TEXAS 76107
 (817) 377-7736

ARCHITECT
 HERSCHMAN ARCHITECTS
 23625 COMMERCE PARK ROAD
 CLEVELAND, OHIO 44122
 (216) 464-4144

CIVIL ENGINEER/SURVEYOR

 DOUPHRATE & ASSOCIATES, INC.
ENGINEERING • PROJECT MANAGEMENT • SURVEYING
 P.O. BOX 1336 ROCKWALL, TEXAS 75087
 PHONE: (972)771-9004 FAX: (972)771-9005

LANDSCAPE ARCHITECT

 T. H. Pritchett / Associates
 3017 WESTMINSTER DRIVE,
 FARMERS BRANCH, TX 75235
 972-484-7373 FAX 972-484-1230

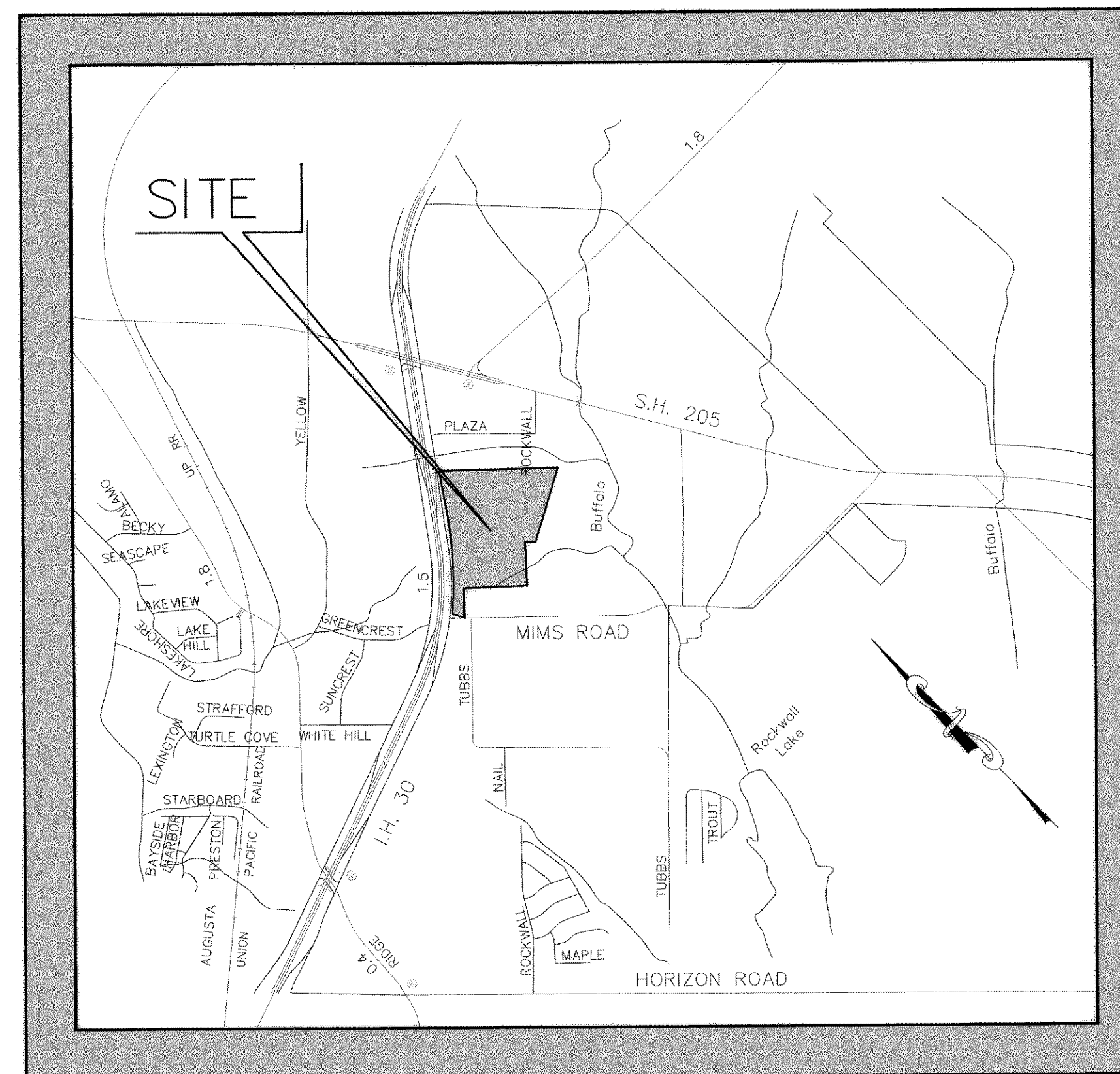
GEOTECH
 REED ENGINEERING GROUP
 2424 STUTZ DRIVE, SUITE 400
 DALLAS, TX 75235
 (214) 350-5600

CAUTION!!!
 UNDERGROUND UTILITIES

J.D. McFARLAND SURVEY, ABSTRACT NO. 145
 CITY OF ROCKWALL
 ROCKWALL COUNTY, TEXAS
 7 LOTS – 26.09 ACRES

SHEET INDEX

- ▲▲▲▲ 1. COVER SHEET
- 2. FILE PLAT
- 3. FILE PLAT
- 4. DRAINAGE AREA MAP
- 5. DETENTION POND CALCULATIONS(POND#1)
- ▲▲▲ 5A. DETENTION POND CALCULATIONS(POND#2)
- ▲▲▲ 6. GRADING PLAN
- ▲ 7. STORM SEWER PLAN
- ▲ 7A. STORM SEWER PLAN(OFF-SITE) NEW INSERT
- 8. STORM SEWER DETAILS
- ▲ 9. STORM SEWER PROFILE(LINES A,B & C)
- 9A. STORM SEWER PROFILE(LINE E)
- ▲ 9B. STORM SEWER PROFILE(LINES D,F,G,H & I)
- 10. STORM CALCULATIONS
- 10A. STORM CALCULATIONS
- 10B. STORM CALCULATIONS
- 10C. STORM CALCULATIONS
- 10D. STORM CALCULATIONS
- ▲▲▲ 11. DIMENSIONAL CONTROL PLAN
- ▲▲ 12. SITE/PAVING PLAN
- 13. UTILITY PLAN (DRY:ELECTRIC,TELE & GAS)
- ▲▲▲ 14. WATER MAIN PLAN
- 15. 16" WATER PROFILE
- ▲▲▲ 16. SANITARY SEWER PLAN
- ▲ 16A. SANITARY SEWER PROFILE
- 17. SANITARY SEWER PLAN & PROFILE(OFF-SITE)
- 18. EROSION CONTROL PLAN
- 19. EROSION CONTROL DETAILS




VICINITY MAP


GENERAL NOTES
 (APPLICABLE TO ALL SHEETS)

- 1. ALL WORKS ON THIS PROJECT/CONTRACT SHALL COMPLY WITH ALL THE REQUIREMENT OF CITY OF ROCKWALL AND AUTHORITIES HAVING JURISDICTION.

NOTE:
 CONTRACTOR TO VERIFY IN THE FIELD THE LOCATION OF ALL EXISTING UTILITIES PRIOR TO CONSTRUCTION. INFORMATION PROVIDED WITHIN THESE PLANS DOES NOT RELIEVE THE CONTRACTOR OF THE FULL AND TOTAL RESPONSIBILITY FOR THE PROTECTION OF EXISTING UTILITIES NOR ANY DAMAGES CAUSED BY SAID CONTRACTOR DURING CONSTRUCTION.



THE SEAL APPEARING ON THIS DOCUMENT WAS AUTHORIZED BY W.L. DOUPHRATE II TEXAS P.E. NO. 60102 ON 5/31/04



REVISED TO CONFORM TO CONSTRUCTION RECORDS.
 DATE: 5/31/04

October 15, 2004

ROCKWALL CROSSING