

CIVIL CONSTRUCTION PLANS

FOR

ROCKWALL COMMONS MIXED USE TRACT

IN

THE CITY OF ROCKWALL
ROCKWALL COUNTY, TEXAS

ROCKWALL COMMONS

OWNER/APPLICANT:

T.F. STONE COMPANIES, INC.

16600 Dallas Parkway, Suite 400
Dallas, Texas 75248
Phone: (972) 931-9911
Fax: (972) 991-5742
Contact: Bruce Myers

ENGINEER:

KIMLEY-HORN AND ASSOCIATES, INC.

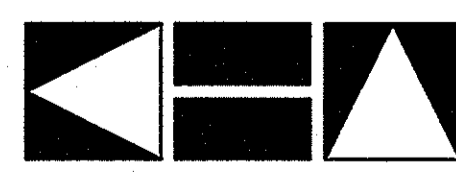
9300 Wade Boulevard, Suite 320
Frisco, Texas 75035
Phone: (972) 335-3580
Fax: (972) 335-3779
Contact: Pieter D. Kessels

MEP:

EN, INC.

13581 Pond Springs Road, Suite 305
Austin, Texas 78729
Phone: (512) 918-9315
Fax: (512) 918-9318
Contact: Ed Nichols

PREPARED BY:



**Kimley-Horn
and Associates, Inc.**

Engineering, Planning, and Environmental Consultants
9300 Wade Boulevard, Suite 320
Frisco, Texas 75035
Tel. No. (972) 335-3580
Fax No. (972) 335-3779

ARCHITECT:

HUMPHREYS & PARTNERS

ARCHITECTS:

5350 Alpha Road
Dallas, Texas 75248
Phone: (972) 701-9636
Fax: (972) 701-9639
Contact: Karla Cavazos

STRUCTURAL:

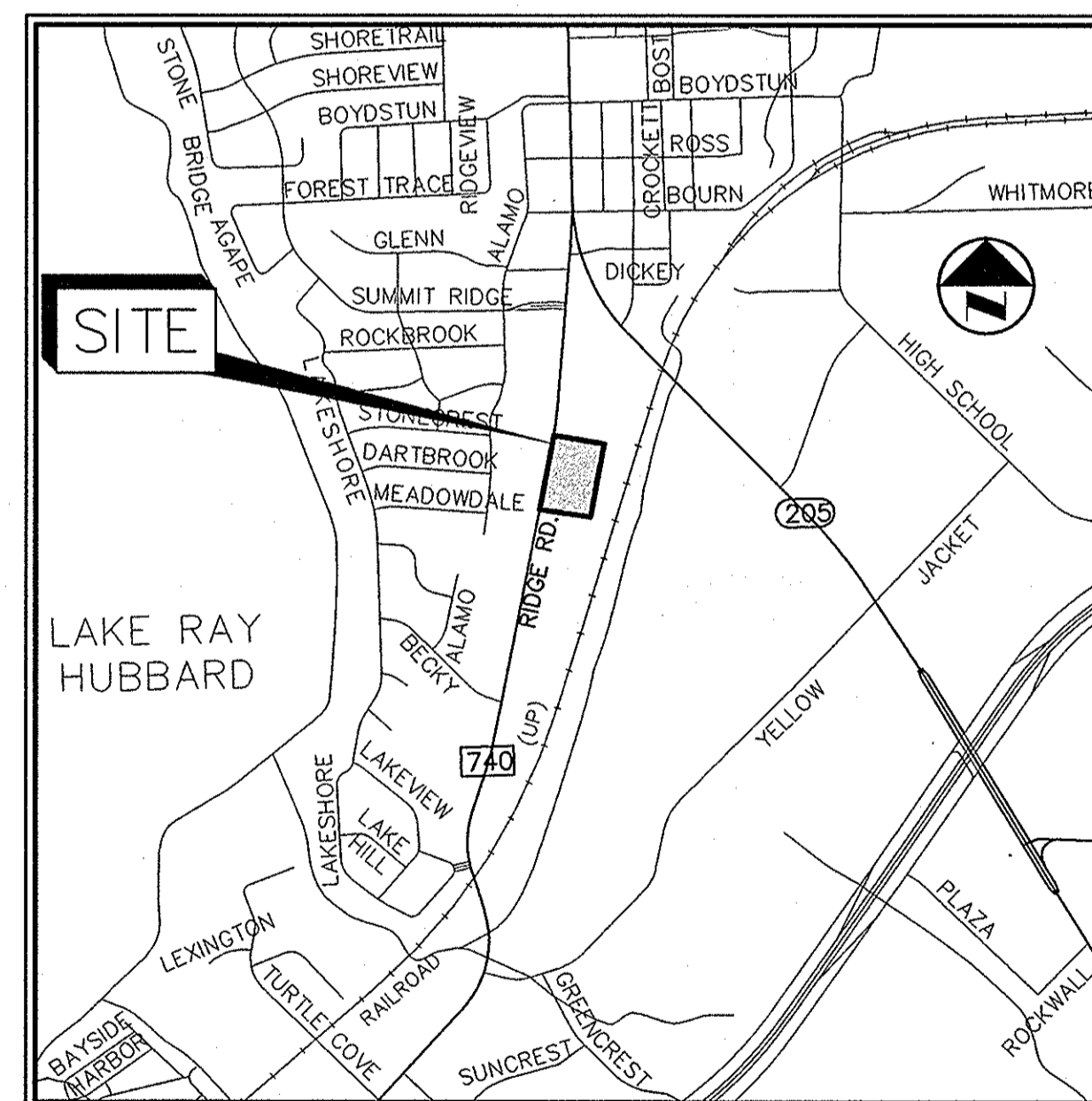
**SKYHOOK STRUCTURAL
ENGINEERING, P.C.**

7101 Executive Center Drive
Gatlinburg Building, Suite 288
Brentwood, Tennessee 37027
Phone: (615) 777-0097
Fax: (615) 777-0098
Contact: William F. O'Donnell

LANDSCAPE ARCHITECT:

E-GROUP, INC.

817 North Central Avenue
Phoenix, Arizona 85004
Phone: (602) 462-9000
Fax: (602) 462-9001
Contact: Tiffany Halperin





VICINITY MAP
N.T.S.

INDEX OF SHEETS

SHEET NO.	DESCRIPTION	DATED	REVISED	REVISION #
	COVER SHEET	05/25/04	02/27/07	△△△△
	FINAL PLAT	05/25/04		
C-1	GENERAL NOTES	05/25/04		
C-2	PAVING & DIMENSION CONTROL PLAN	05/25/04	01/31/05	△
C-3	RIDGE ROAD PAVING IMPROVEMENTS	05/25/04	01/31/05	△
C-3A	OFFSITE SIDEWALK GRADING PLAN	02/27/07		△
C-4	GRADING PLAN SOUTH	05/25/04	01/31/05	△
C-5	GRADING PLAN NORTH	05/25/04		
C-6	DRAINAGE AREA MAP	05/25/04		
C-7	STORM DRAINAGE DETENTION CALCULATIONS	05/25/04		
C-8	STORM SEWER PLAN	05/25/04	01/23/07	△
C-8A	STORM SEWER ROOF AND LANDSCAPE DRAINS PLAN	05/25/04		
C-9	STORM SEWER PROFILE (LINE "A")	05/25/04		
C-10	STORM SEWER PROFILES (LINE "B", "C", "D", "E", AND "G")	05/25/04		
C-11	WATER AND SANITARY SEWER PLAN	05/25/04		
C-12	SANITARY SEWER PROFILE	05/25/04		
C-13	OFF-SITE SANITARY SEWER PLAN & PROFILE	05/25/04	10/13/04	△
C-14	OFF-SITE SANITARY SEWER PLAN & PROFILE	05/25/04	10/13/04	△
C-15	EROSION CONTROL PLAN-SITE MAP-SWPPP	05/25/04		
C-16	EROSION CONTROL PLAN SWPPP	05/25/04		
C-17	EROSION CONTROL DETAILS	05/25/04		
C-18	EROSION CONTROL DETAILS	05/25/04		
C-19	PAVEMENT DETAILS	05/25/04	02/24/08	
C-20	WATER AND SANITARY SEWER DETAILS	05/25/04		
C-21	WATER AND SANITARY SEWER DETAILS	05/25/04		
C-22	WATER, SANITARY SEWER, AND STORM SEWER DETAILS	05/25/04		
C-23	STORM SEWER DETAILS	05/25/04		
C-24	POLYCAST-PRESLOPED DRAIN TYPICAL INSTALLATION DETAILS	04/23/97		N/A- DELETED
T-1	TxDOT TRAFFIC CONTROL PLAN - (TCP(2-6)-98)	04/98		
T-2	TxDOT TRAFFIC CONTROL PLAN - (TCP(2-2)-03)	03/03		
G-1	MULTIFAMILY AND OFFICE GARAGE PLANS	05/25/04		
RW-3	RETAINING WALL PLANS	01/13/04	7/23/08 & 8/27/09	
TR-1	TREE SURVEY	05/25/04		
LS-1-LS-2	LANDSCAPE/IRRIGATION PLANS & DETAILS	05/10/04		

SRW-0, SRW-00, SRW-1

MAY 25, 2004



RECORD DRAWING
THIS RECORD DRAWING HEREIN REFLECTS TO THE BEST OF THE DESIGN ENGINEER'S KNOWLEDGE, THE APPROXIMATE LOCATION OF THE CONSTRUCTED WORK, USING INFORMATION AS PROVIDED BY THE CONTRACTORS AND SURVEYED GRADES.

02-17-2007

06-26-2008
For Record Drawings

C:\p070007-007-Rockwall Commons\104-00004.dwg 05/19/2004 15:07