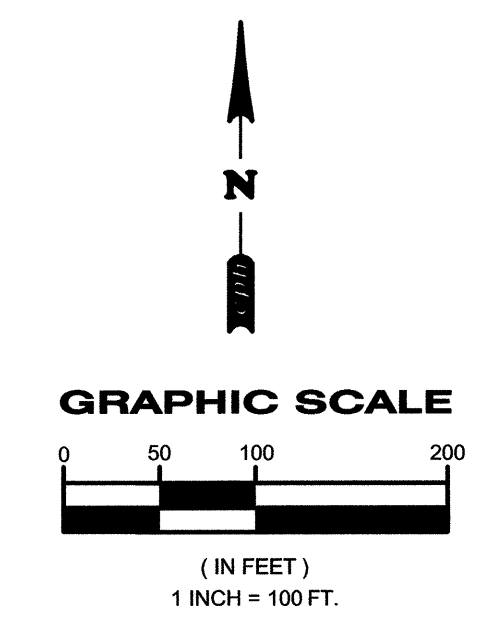
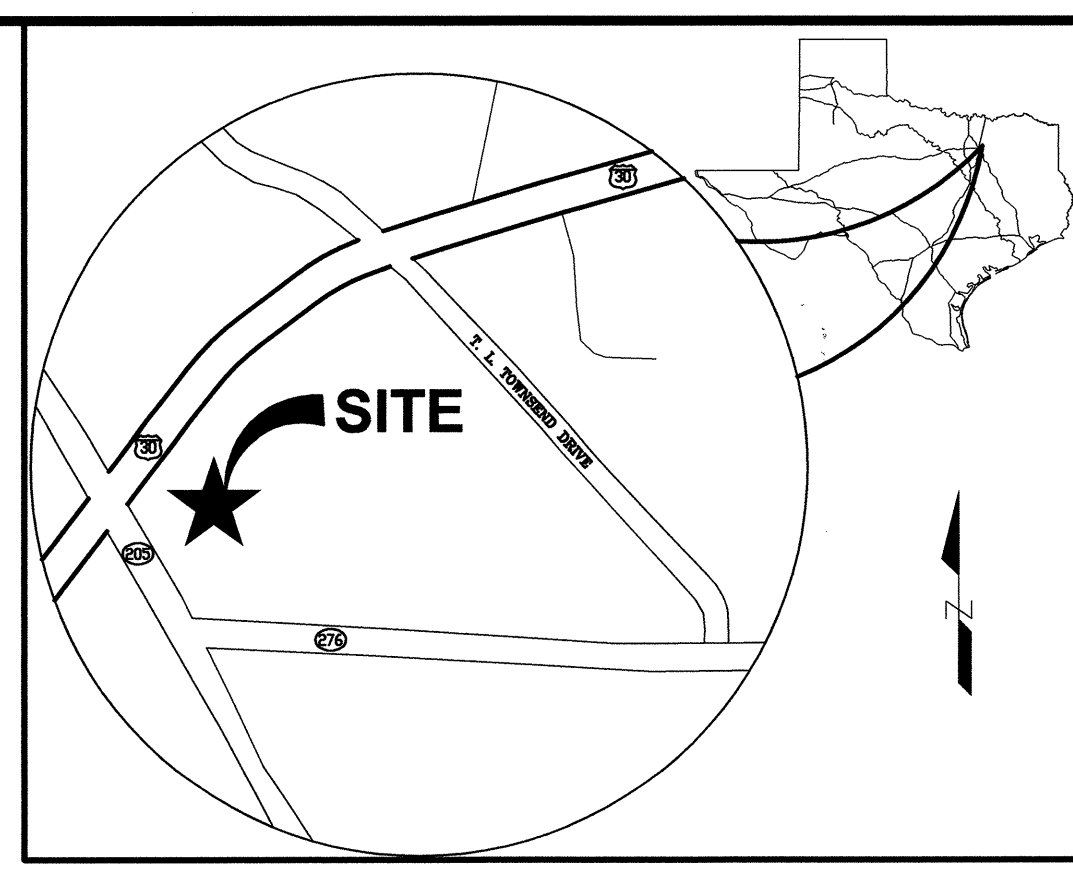



H:\MACOMBER - 05/04/2009 - 10:36AM - DRAWING SCALE: 1/8" = 100' - 100YR FLOOD PLAN.DWG
 J:\S1217 STIVES ROCKWALL\DESIGN\RECORD DRAWINGS\S1217 - 100YR FLOOD PLAN.DWG



- LEGEND:**
- FLOODWAY AREA
 - REMOVED AREA FROM FLOOD PLAN
 - CREEK CENTER LINE
 - EXISTING FLOODPLAIN BOUNDARY
 - PROPOSED FLOODPLAIN BOUNDARY

NOTE:
 * FLOOD ELEVATIONS EFFECTED BY BACKWATER FROM BUFFALO CREEK
 SECTIONS 1338 AND 1458 OF TRIB. 1.3 WERE NOT EFFECTED BY BACKWATER FROM BUFFALO CREEK TRIB. 1

RECORD DRAWING
 TO THE BEST OF OUR KNOWLEDGE CPH ENGINEERS, INC., HEREBY STATES THAT THIS PLAN IS A REPRESENTATION OF THE AS-BUILT CONDITIONS OF THE SUBJECT PROJECT. THE INFORMATION PRESENTED IS BASED ON INFORMATION PROVIDED BY THE CONTRACTOR ALONG WITH DATA PROVIDED BY THE PROJECT LAND SURVEYOR.



THE SEAL APPEARING ON THIS DOCUMENT WAS AUTHORIZED BY WILLIAM A. STUEBER, P.E. 90436 ON 05/04/2009. ALTERATION OF A SEALED DOCUMENT TO THE RESPONSIBLE ENGINEER IS AN OFFENSE UNDER THE TEXAS ENGINEERING PRACTICE ACT.

NOTICE
 THE SIZE OF THIS PLAN MAY HAVE BEEN SLIGHTLY ALTERED BY REPRODUCTION PROCESSES. THIS MUST BE CONSIDERED WHEN SCALING ANY REPRODUCED PLAN FOR THE PURPOSE OF COLLECTING DATA.

Date	By	No.	Revision
03/05/09	HMH	1	NO CHANGES THIS SHEET
11/21/08	HMH	2	NO CHANGES THIS SHEET
10/03/08	WAS	3	NO CHANGES THIS SHEET
09/08/08	WAS	4	NO CHANGES THIS SHEET
06/30/08	WAS	5	NO CHANGES THIS SHEET
06/10/08	WAS	6	NO CHANGES THIS SHEET
05/23/08	WAS	7	NO CHANGES THIS SHEET
05/08/08	WAS	8	PER COSTCO PLANS
01/29/08	WAS	9	NO CHANGES THIS SHEET
11/15/07	WAS	10	PER CITY COMMENTS 11/26/07
10/19/07	WAS	11	PER CLIENTS NEW SITE LAYOUT
10/19/07	WAS	12	PER CITY COMMENTS 10/22/07
05/04/09	WAS	13	PER AS-BUILTS
01/09/09	WAS	14	NO CHANGES THIS SHEET
11/08/08	WAS	15	NO CHANGES THIS SHEET
09/23/08	WAS	16	NO CHANGES THIS SHEET
08/04/08	WAS	17	NO CHANGES THIS SHEET
06/26/08	WAS	18	NO CHANGES THIS SHEET
06/03/08	WAS	19	NO CHANGES THIS SHEET
05/19/08	WAS	20	NO CHANGES THIS SHEET
03/07/08	WAS	21	PER CITY COMMENTS 02/01/08
12/05/07	WAS	22	PER CITY COMMENTS 11/26/07
10/31/07	WAS	23	PER CITY COMMENTS 10/22/07

gph
 5728 LBJ Freeway
 Suite 330
 Dallas, Texas 75240
 Phone: 972.490.1515
 Fax: 972.490.1517

Certificate of Authorization No. F4830 © 2008

Engineers
 Surveyors
 Architects
 Planners
 Landscape Architects
 Environmental Scientists
 Construction Management
 Design / Build

Designed by: HMH
 Drawn by: HMH
 Checked by: WAS
 Approved by: WAS
 Scale: 1" = 100'
 Date: 10/19/2007
 Job No.: S13217
 File: COVER

100 YEAR FLOOD PLAN
ROCKWALL CENTRE CORNERS
 INTERSTATE HIGHWAY 30 AND S.H. 205
 CITY OF ROCKWALL, ROCKWALL COUNTY, TEXAS

Sheet No.
F-1