

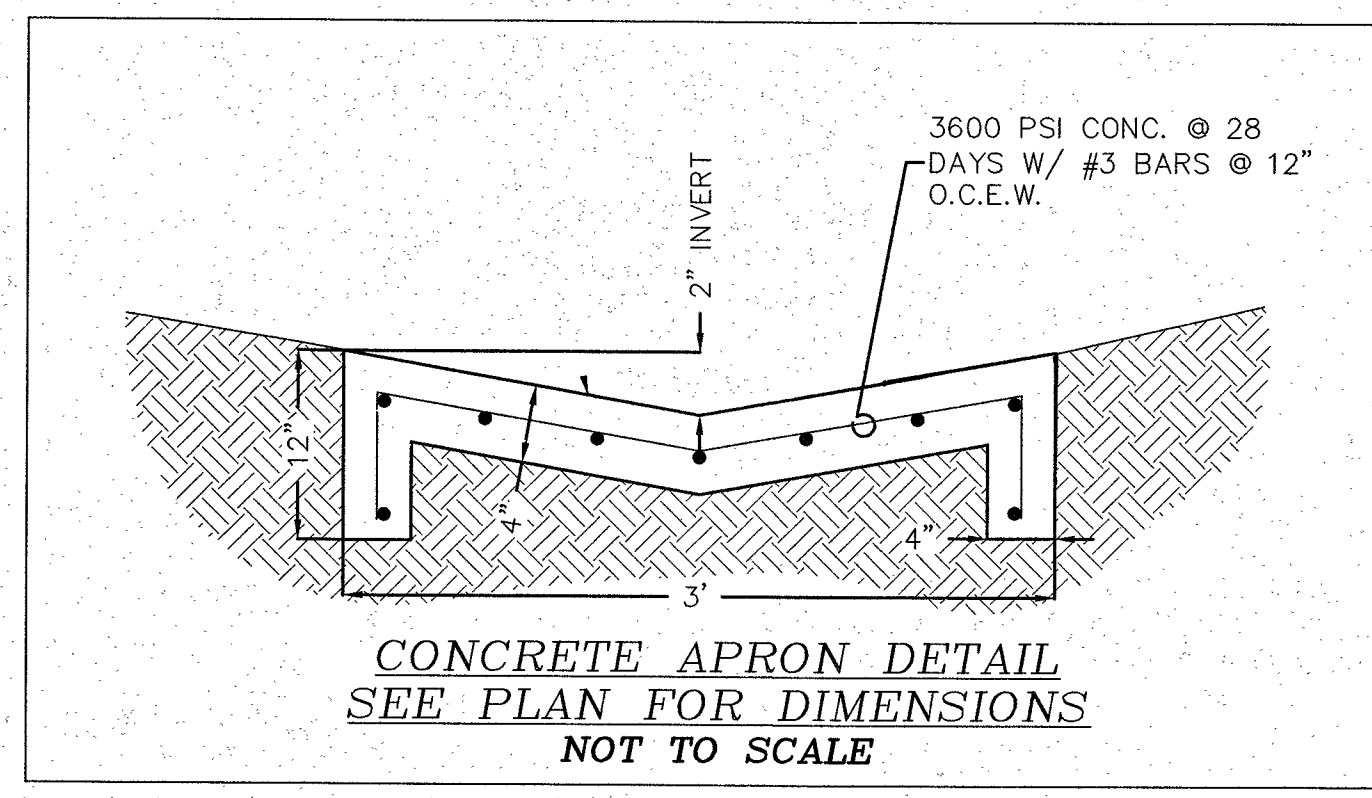
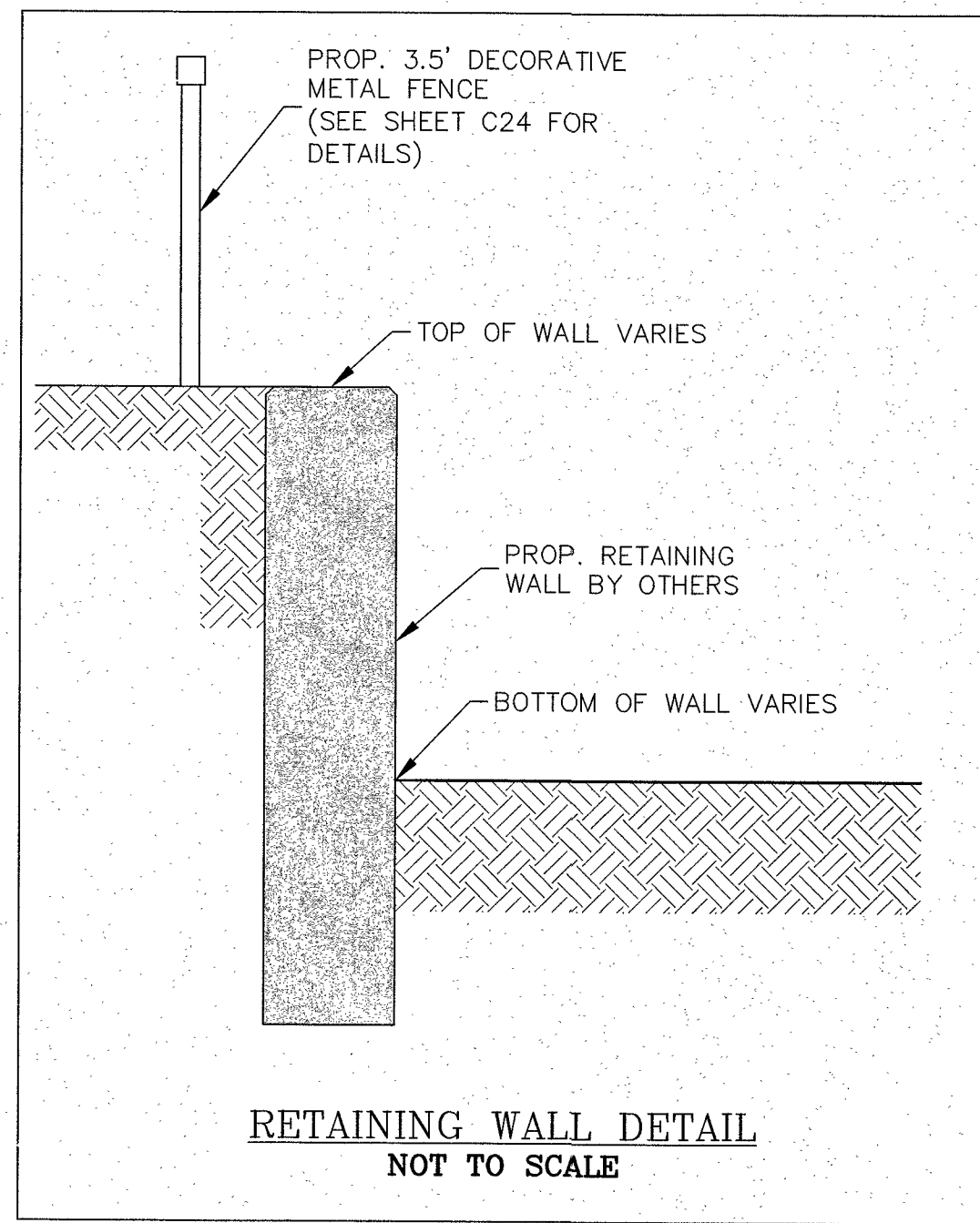
THE CONTRACTOR SHALL CONTACT DIG-TESS AT 1-800-344-8377 A MINIMUM OF 48 HOURS PRIOR TO THE COMMENCEMENT OF ANY CONSTRUCTION ACTIVITIES

LEGEND			
I.R.F.	IRON ROD FOUND	⊗	POWER POLE
I.R.S.	IRON ROD SET	⊙	LIGHT POLE
"x"	CUT X IN CONCRETE	⊗	WATER VALVE
F.C.P.	FENCE CORNER POST	⊙ <sup>SSMH</sup>	SANITARY SEWER MANHOLE
///	ASPHALT	⊕	FIRE HYDRANT
⊙	TELEPHONE MANHOLE	⊗ <sup>WM</sup>	WATER METER

- NOTES:**
- CITY OF ROCKWALL CONSTRUCTION STANDARDS & NCTCOG 3RD EDITION APPLY WHETHER INDICATED ON THESE PLANS OR NOT.
  - ALL RESPONSIBILITY FOR ADEQUACY OF DESIGN REMAINS WITH THE DESIGN ENGINEER. THE CITY OF ROCKWALL, IN REVIEWING AND RELEASING PLANS FOR CONSTRUCTION, ASSUMES NO RESPONSIBILITY FOR ADEQUACY OR ACCURACY OF DESIGN.
  - TOP OF WALL & BOTTOM OF WALL ELEVATIONS DO NOT INCLUDE ANY REQUIRED FOOTINGS.

**BENCHMARK INFORMATION**


TBM #1 - 1/2" CAPPED IRON ROD LOCATED WITHIN THE MEDIAN NOSE ON THE NORTH SIDE OF RALPH HALL PARKWAY AT FLAGSTONE CREEK BLVD. APPROXIMATELY 50 FEET NORTH OF THE MOST NORTHERLY CORNER OF THE SUBJECT PROPERTY. ELEVATION = 546.28  
 ELEVATIONS SHOWN ARE BASED ON THE CITY OF ROCKWALL GIS NETWORK MONUMENT NUMBER R016. ELEVATION = 558.72'




RECORD DRAWING

TO THE BEST OF OUR KNOWLEDGE, HOMEYER ENGINEERING, INC. HEREBY STATES THAT THIS PLAN IS A RECORD DRAWING. THE INFORMATION PROVIDED IS BASED ON ON-SITE SURVEYING, SITE OBSERVATIONS AND INFORMATION PROVIDED BY THE CONTRACTOR.

STEVEN R. HOMEYER, P.E. #86942  
 DATE: 12-2-13



**HOMEYER ENGINEERING, INC.**  
 T.B.P.E. FIRM REGISTRATION NO. F-8440  
 P.O. BOX 294527 • LEWISVILLE, TEXAS 75029  
 972-906-9985 PHONE • 972-906-9987 FAX  
 WWW.HEI.US.COM



ROCK RIDGE ASSISTED LIVING AND MEMORY CARE  
 LOT 1R, BLOCK A,  
 FLAGSTONE CORNERS  
 CITY OF ROCKWALL  
 ROCKWALL COUNTY, TEXAS

DETENTION PLAN

DRAWN: SRH  
 DATE: 11/27/12  
 HEI #: 12-112  
 SHEET NO: C8