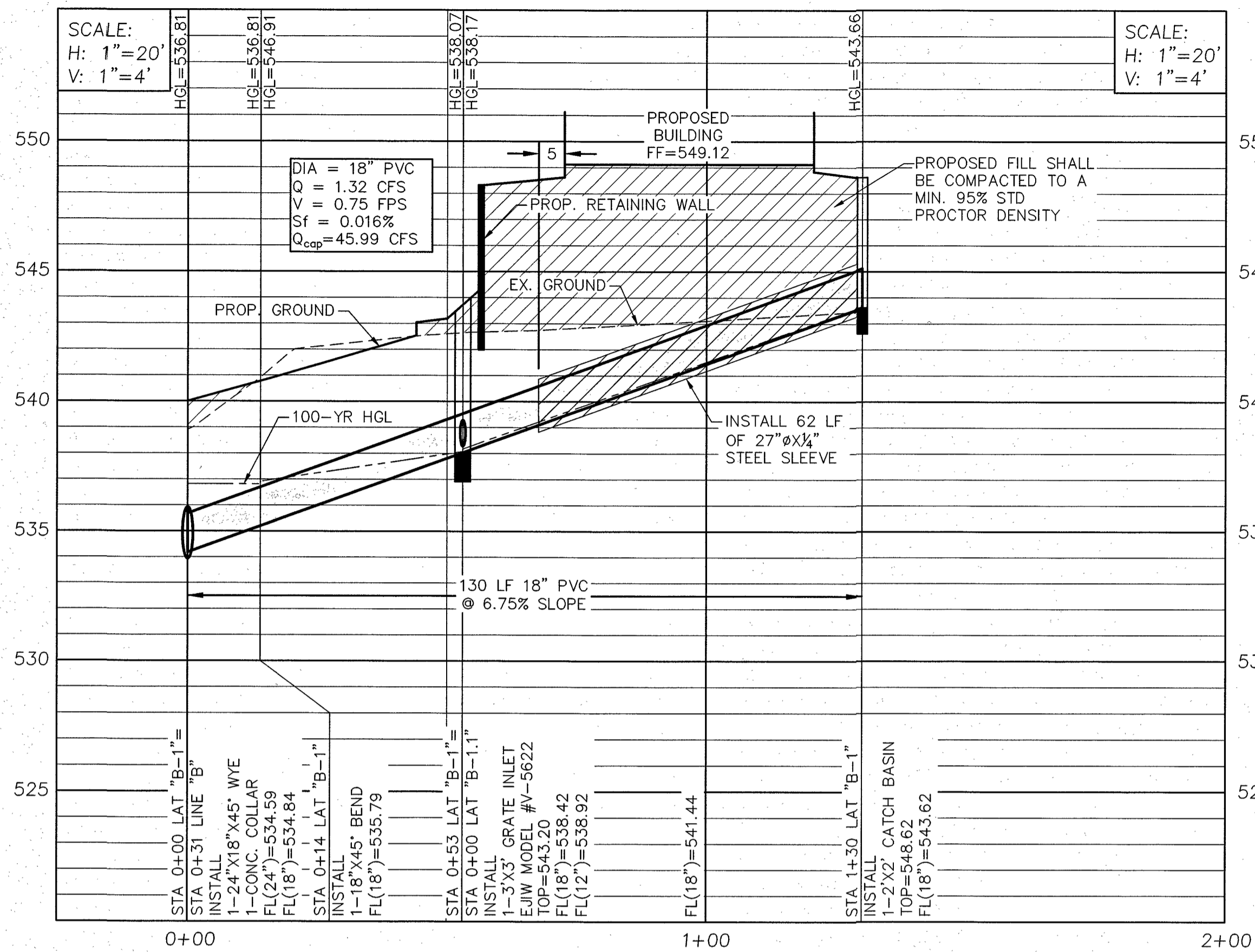
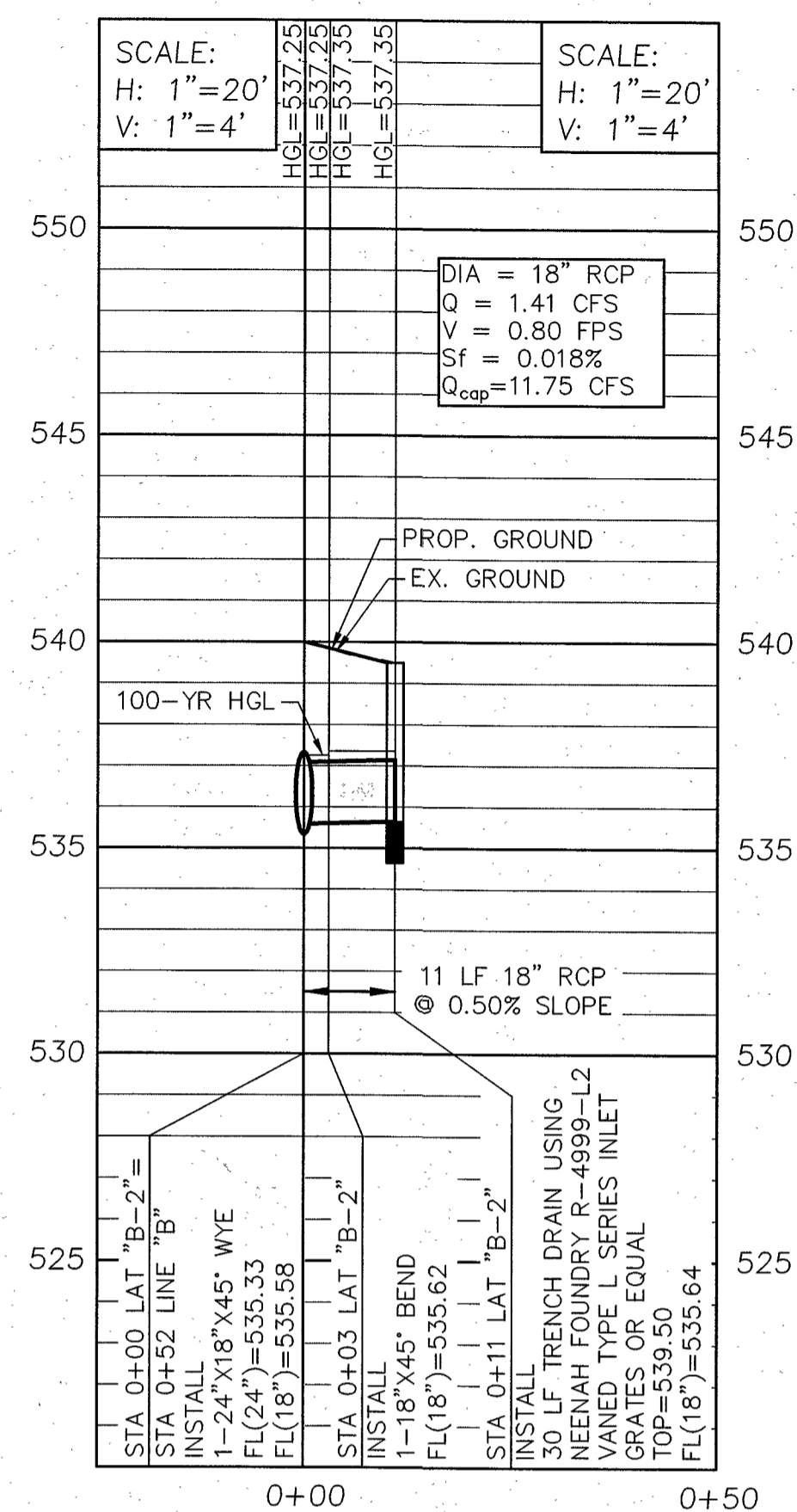


PROPOSED PRIVATE STORM LAT "B-1"

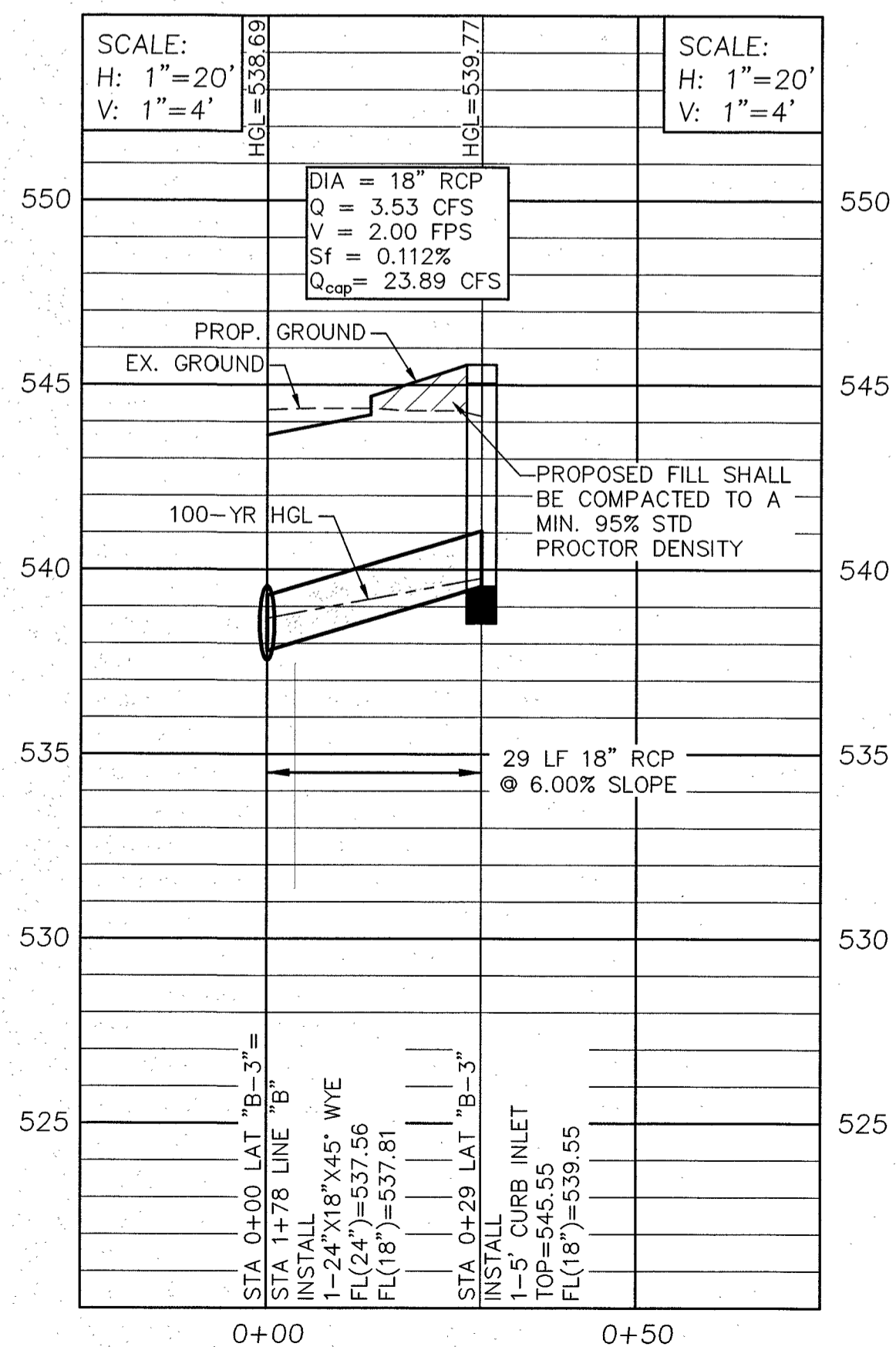


PROPOSED PRIVATE STORM LAT "B-2"

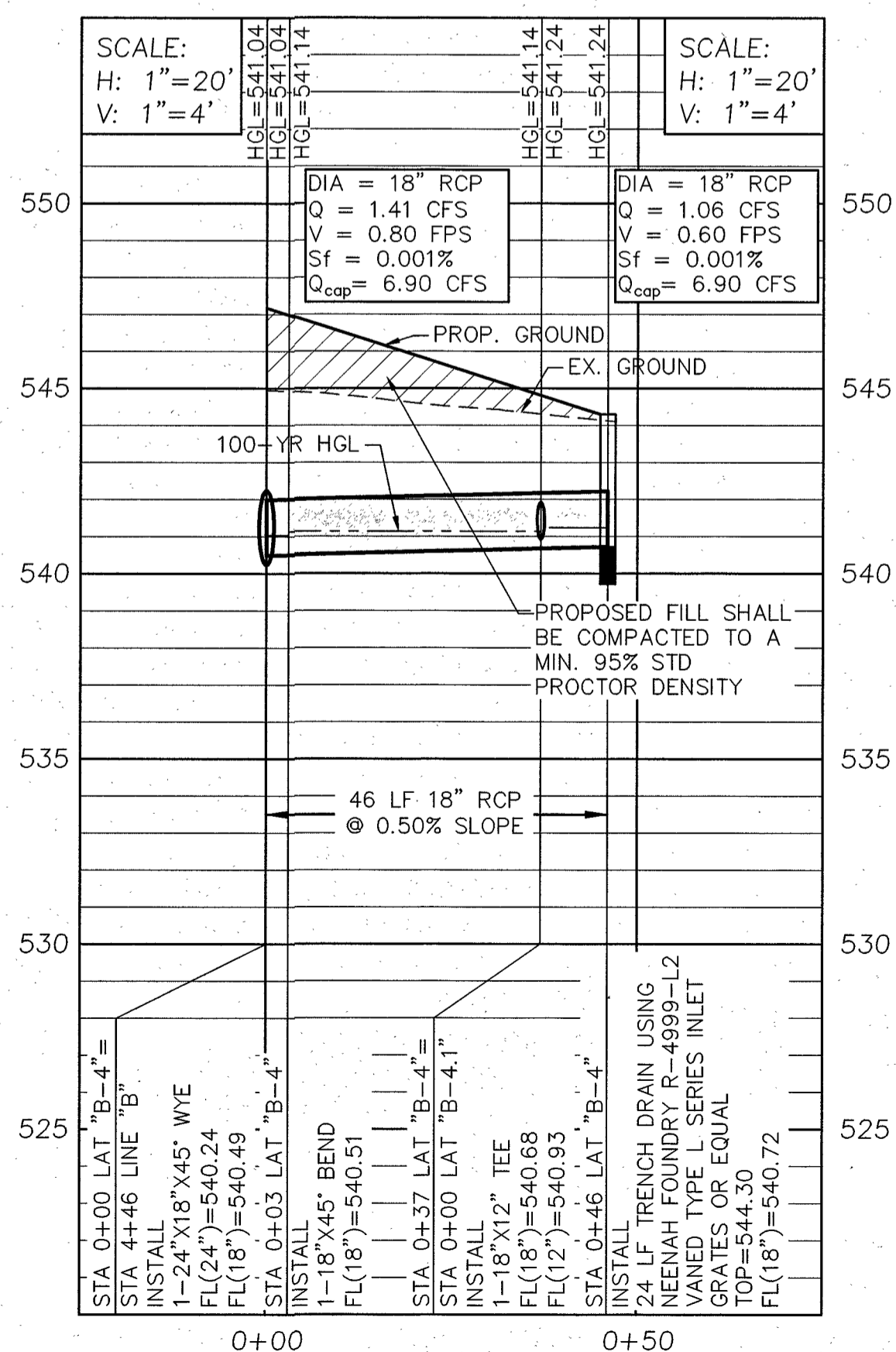


THE CONTRACTOR SHALL CONTACT DIG-TESS AT 1-800-344-8377 A MINIMUM OF 48 HOURS PRIOR TO THE COMMENCEMENT OF ANY CONSTRUCTION ACTIVITIES

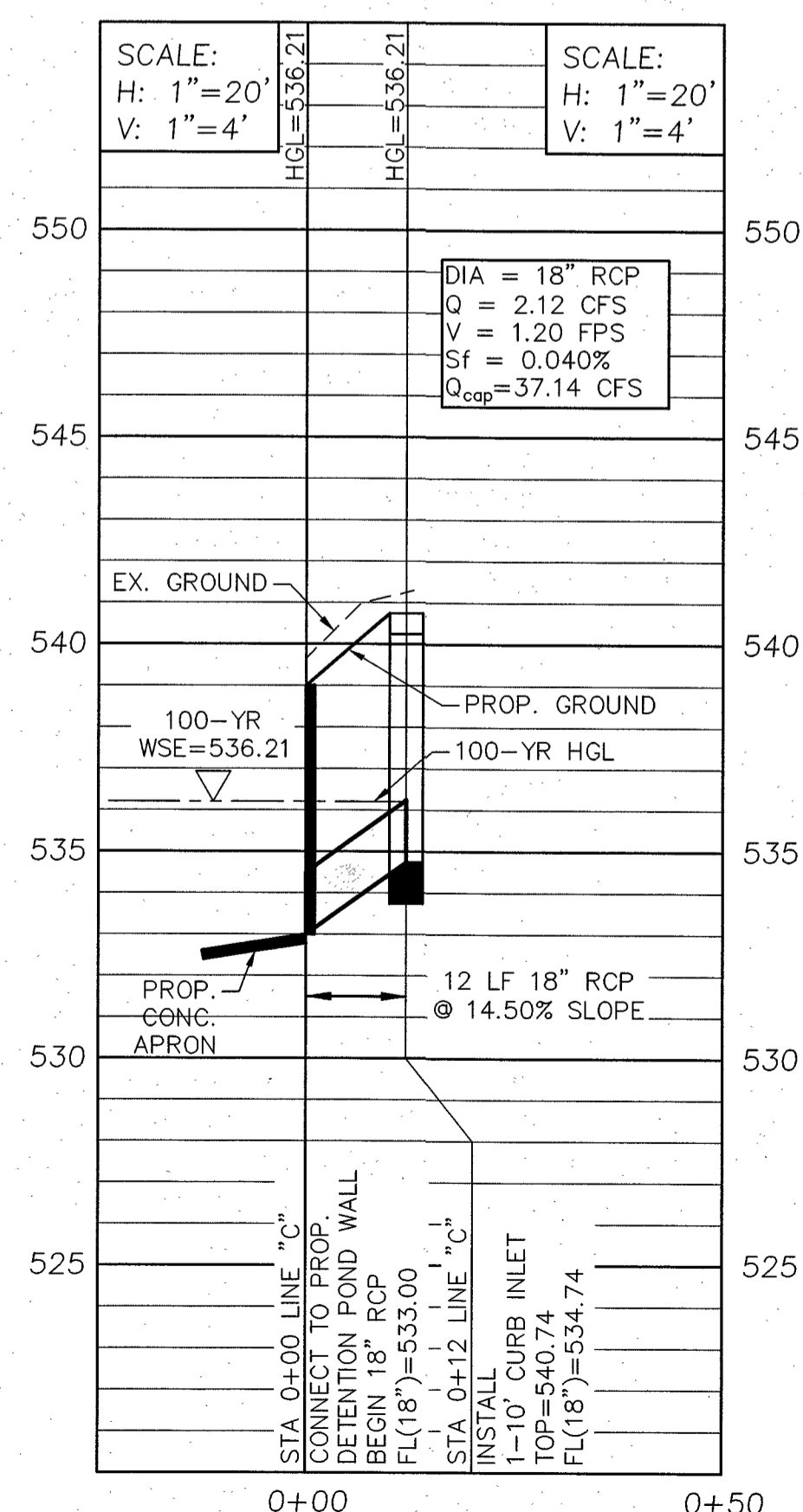
PROPOSED STORM LAT "B-3"



PROPOSED PRIVATE STORM LAT "B-4"




PROPOSED STORM LINE "C"



- NOTES:
- CITY OF ROCKWALL CONSTRUCTION STANDARDS & NCTCOG 3RD EDITION APPLY WHETHER INDICATED ON THESE PLANS OR NOT.
 - ALL RESPONSIBILITY FOR ADEQUACY OF DESIGN REMAINS WITH THE DESIGN ENGINEER. THE CITY OF ROCKWALL, IN REVIEWING AND RELEASING PLANS FOR CONSTRUCTION, ASSUMES NO RESPONSIBILITY FOR ADEQUACY OR ACCURACY OF DESIGN.

BENCHMARK INFORMATION
 TBM #1 - 1/2" CAPPED IRON ROD LOCATED WITHIN THE MEDIAN NOSE ON THE NORTH SIDE OF RALPH HALL PARKWAY AT FLAGSTONE CREEK BLVD. APPROXIMATELY 50 FEET NORTH OF THE MOST NORTHERLY CORNER OF THE SUBJECT PROPERTY. ELEVATION = 546.28
 ELEVATIONS SHOWN ARE BASED ON THE CITY OF ROCKWALL GIS NETWORK MONUMENT NUMBER R016. ELEVATION = 558.72

RECORD DRAWING
 TO THE BEST OF OUR KNOWLEDGE, HOMEYER ENGINEERING, INC., HEREBY STATES THAT THIS PLAN IS A RECORD DRAWING. THE INFORMATION PROVIDED IS BASED ON ON-SITE SURVEYING, SITE OBSERVATIONS AND INFORMATION PROVIDED BY THE CONTRACTOR.
 STEVEN R. HOMEYER, P.E. #86942
 DATE: 12-2-13



ROCK RIDGE ASSISTED LIVING AND MEMORY CARE
 LOT 1R, BLOCK A,
 FLAGSTONE CORNERS
 CITY OF ROCKWALL
 ROCKWALL COUNTY, TEXAS

STORM PROFILES

REVISIONS:
 07/05/13
 1. REVISED DRIVEWAY TRENCH BOXES & GRATES (LAT B-2 & B-4)

DRAWN: SRH
 DATE: 11/27/12
 HEI #: 12-112
 SHEET NO: C17

HOMEYER ENGINEERING, INC.
 ENGINEERING, INC.
 T.B.P.E. FIRM REGISTRATION NO. F-84440
 P.O. BOX 294527 • LEWISVILLE, TEXAS 75029
 972-906-9985 PHONE • 972-906-9987 FAX
 WWW.HEI.US.COM

