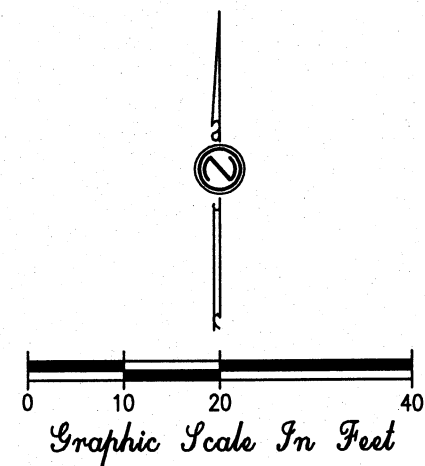
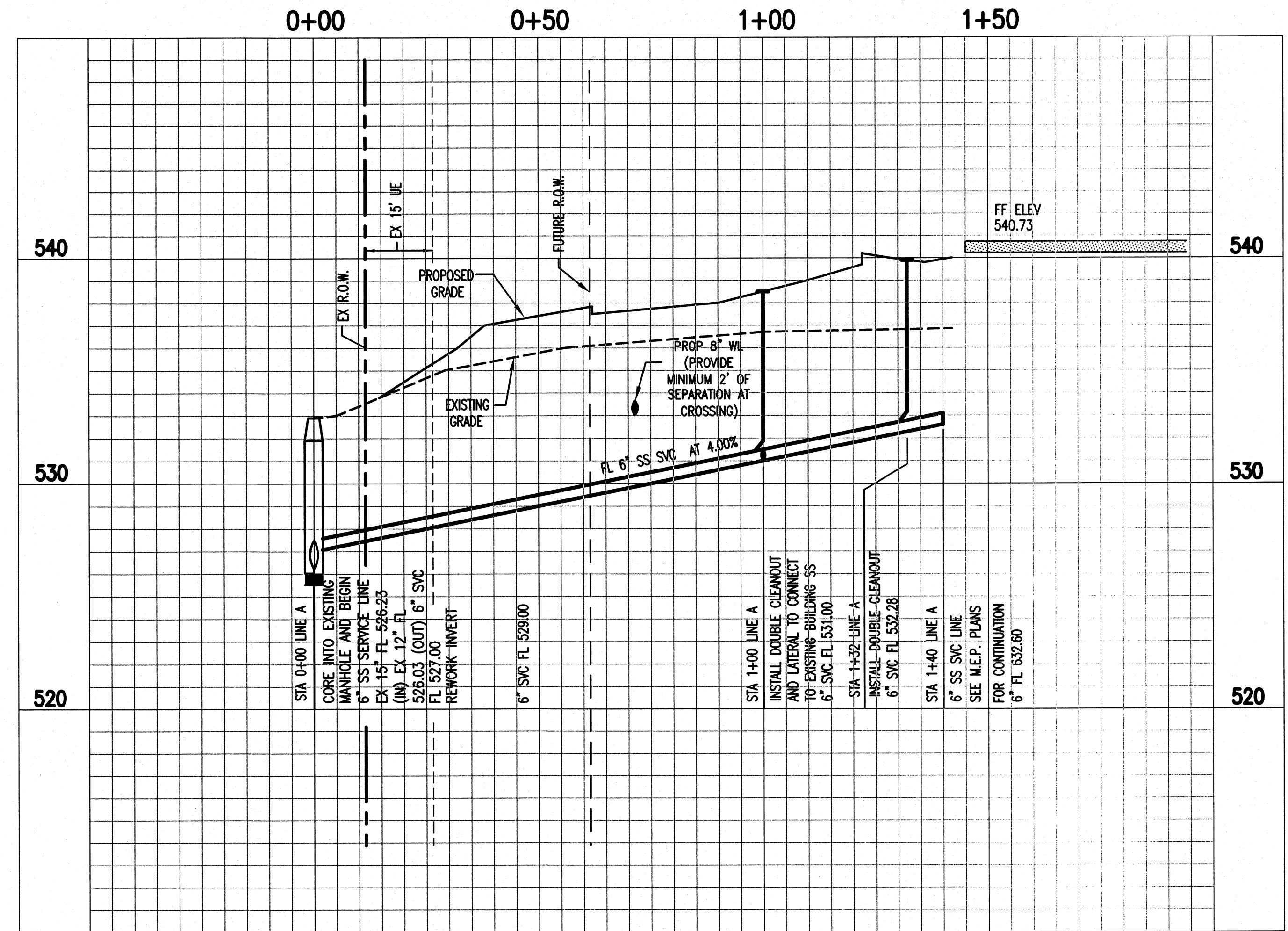
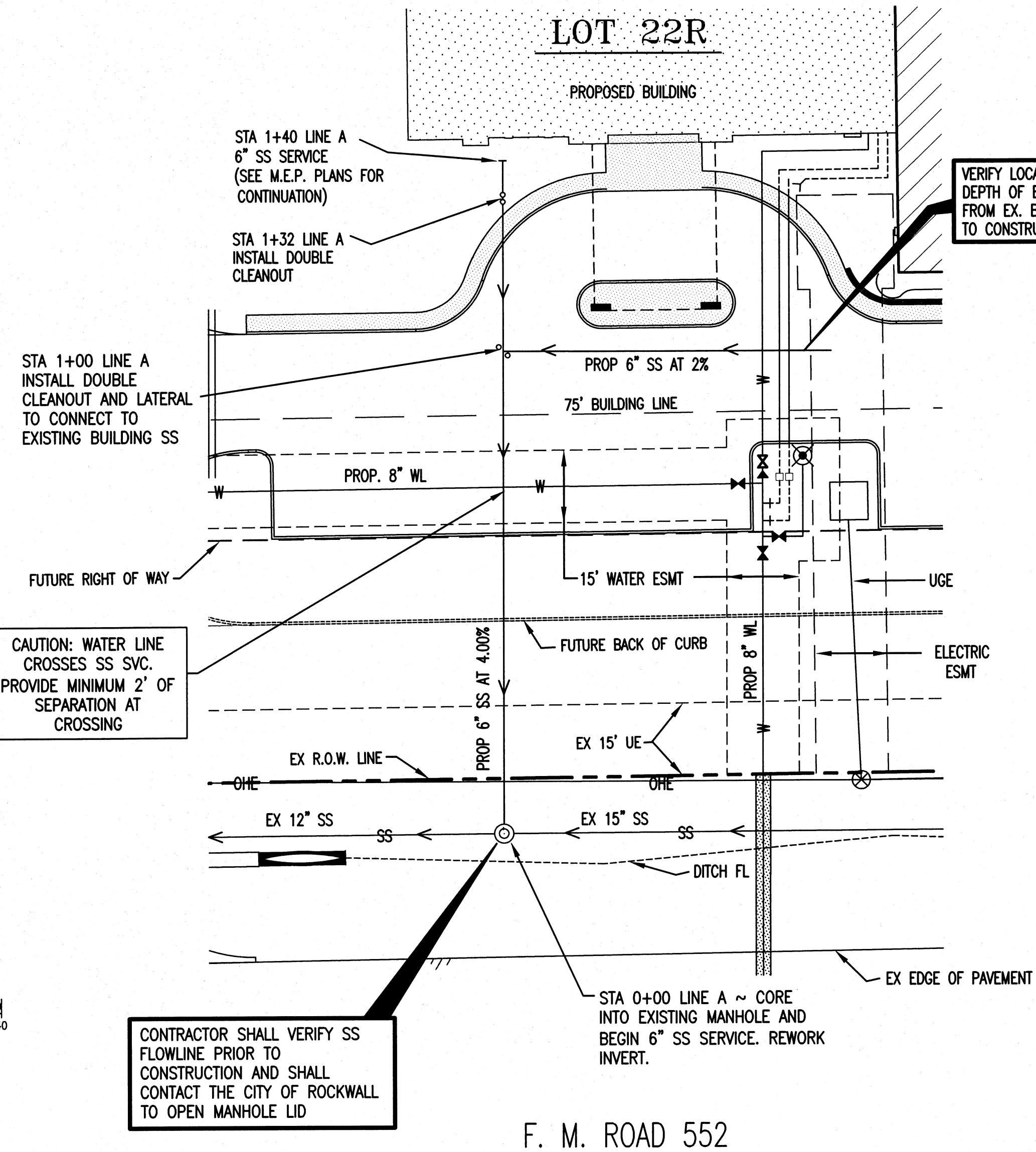


NOTES:

- All utilities may not be shown on the plans. Location of existing utilities depicted on the plans are approximate. It shall be the contractor's responsibility to verify all utility locations prior to construction. Utilities damaged by the contractor during construction shall be repaired at the contractor's expense.
- Call 1-800-344-8377 (Dig-Tess) or other utility locating services 48 hours prior to construction activity. Di Scullo-Terry, Stanton Inc. & Associates is not responsible for knowing all existing utilities or depicting exact locations on all drawings.
- Di Scullo-Terry, Stanton & Associates, Inc. is not responsible for jobsite safety and construction means and methods. Those are the sole responsibility of the construction contractors.

No.	DESCRIPTION	DATE
5		
4		
3		
2		
1		

REVISIONS



BENCH MARK:


BM No. 1 (Set): North rim of sanitary sewer manhole located on north side of FM Road 552, approximately 220 feet west of drive entrance to Ridgeview Church and approximately 95 feet north of west intersection of Windy Lane.

ELEVATION: 533.11

RECORD DOCUMENT

This Record Document (As Built) has been prepared based on information provided by others. The Engineer has not verified the accuracy and/or completeness of this information and shall not be responsible for any errors or omissions which may be incorporated herein as a result.

*Handwritten signature and date:* Stanton, A.E. 7/31/2012



**DI SCIULLO-TERRY, STANTON & ASSOCIATES, INC.**  
ENGINEERING AND SURVEYING  
401-A WEST ABRAM STREET • ARLINGTON, TEXAS 76010  
(817) 275-3361  
ESTABLISHED 1953 FIRM NUMBER F-615

**TxDOT-SANITARY SEWER SERVICE PLAN & PROFILE**

**LOT 22R**  
**SKYVIEW COUNTRY ESTATES No. 3**  
ROCKWALL COUNTY, TEXAS

DESIGNED: JPS	SCALE: HORIZONTAL: 1"=40'	DATE: NOVEMBER, 2011	SHEET: <b>5A</b>
DRAWN: CML/JCS	VERTICAL: 1"=4'	PROJECT No.: E-1030	
CHECKED: JPS			