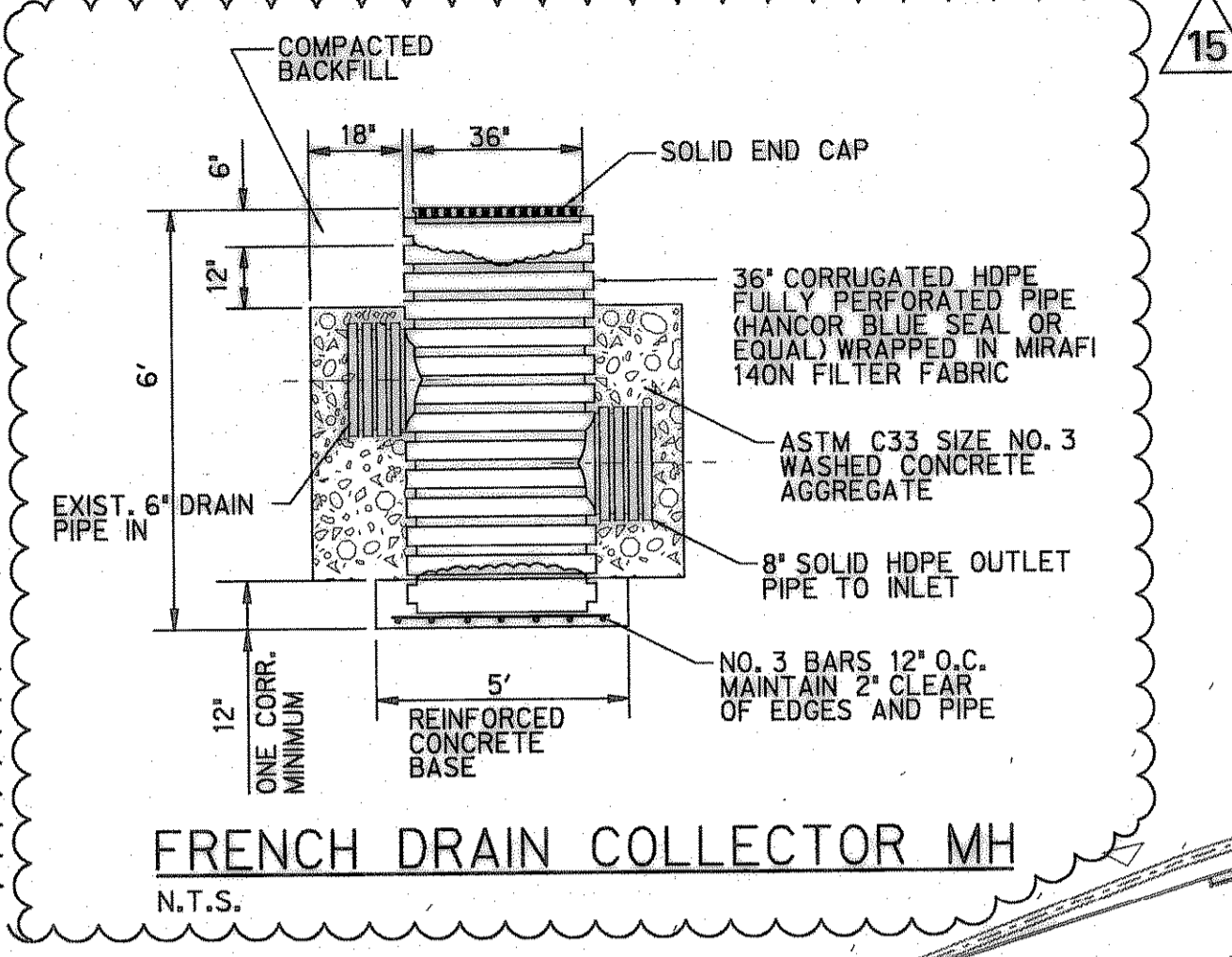
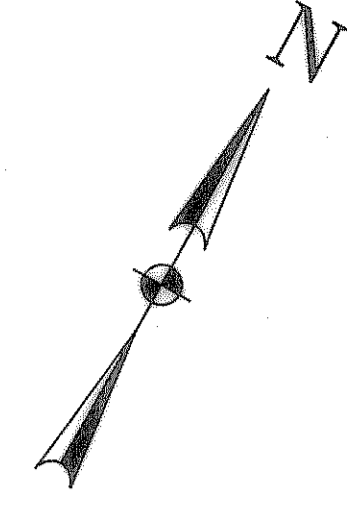


No.	Date	Description
1	11/04/02	FIRST SUBMITTAL
2	4/09/03	SECOND SUBMITTAL
3	5/08/03	THIRD SUBMITTAL
4	6/06/03	FOURTH SUBMITTAL
5	7/26/04	FIFTH SUBMITTAL
7	10/29/04	SEVENTH SUBMITTAL

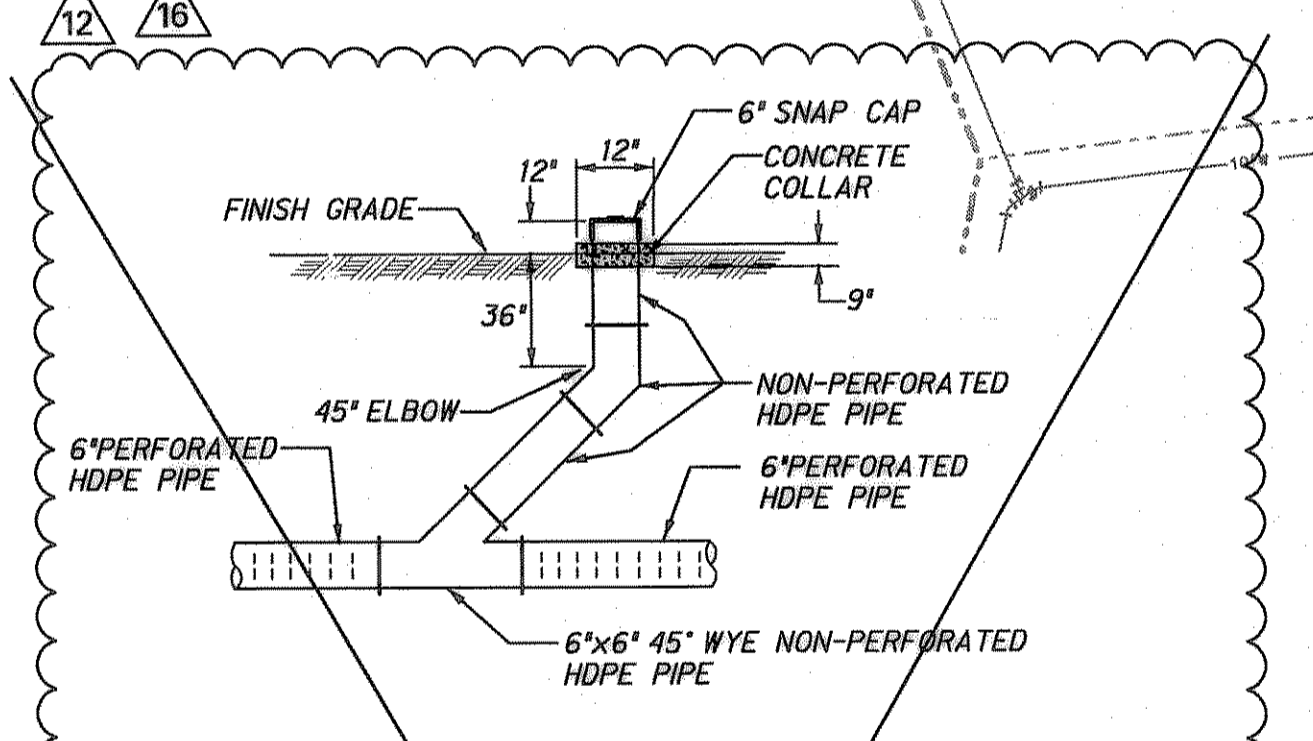


FRENCH DRAIN COLLECTOR MH
N.T.S.

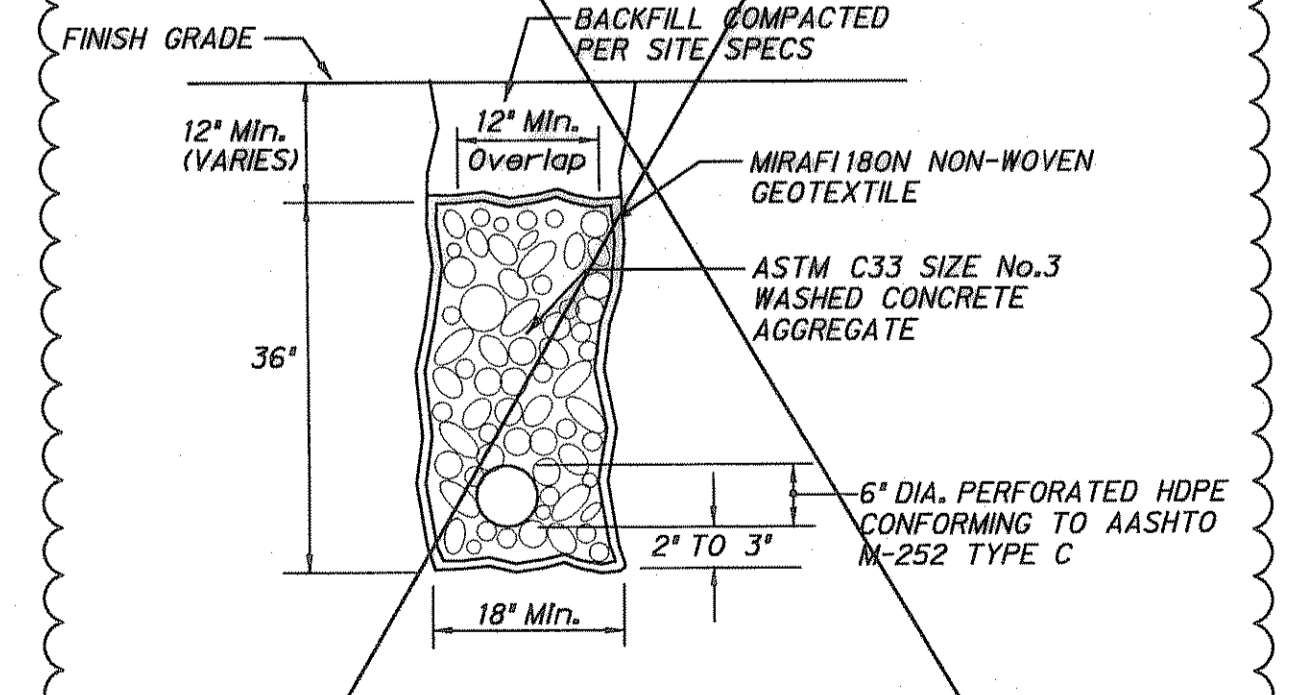
CAUTION!!
EXISTING WATER LINE & SANITARY SEWER LINE ALONG E. PROPERTY LINE. CONTRACTOR TO USE EXTREME CARE AND CAUTION WHILE WORKING IN THIS AREA. CONTRACTOR SHALL CONTACT THE CITY OF ROCKWALL 48 HOURS PRIOR TO CONSTRUCTION

CAUTION!!
EXISTING SANITARY SEWER LINE ALONG S.E. ROW LINE OF FM 740. CONTRACTOR TO USE EXTREME CARE AND CAUTION WHILE WORKING IN THIS AREA. CONTRACTOR SHALL CONTACT THE CITY OF ROCKWALL 48 HOURS PRIOR TO CONSTRUCTION

CAUTION!!
EXISTING UNDERGROUND TELEPHONE LINE ALONG S.E. ROW LINE OF FM 740. CONTRACTOR TO USE EXTREME CARE AND CAUTION WHILE WORKING IN THIS AREA. CONTRACTOR SHALL CONTACT THE CITY OF ROCKWALL 48 HOURS PRIOR TO CONSTRUCTION

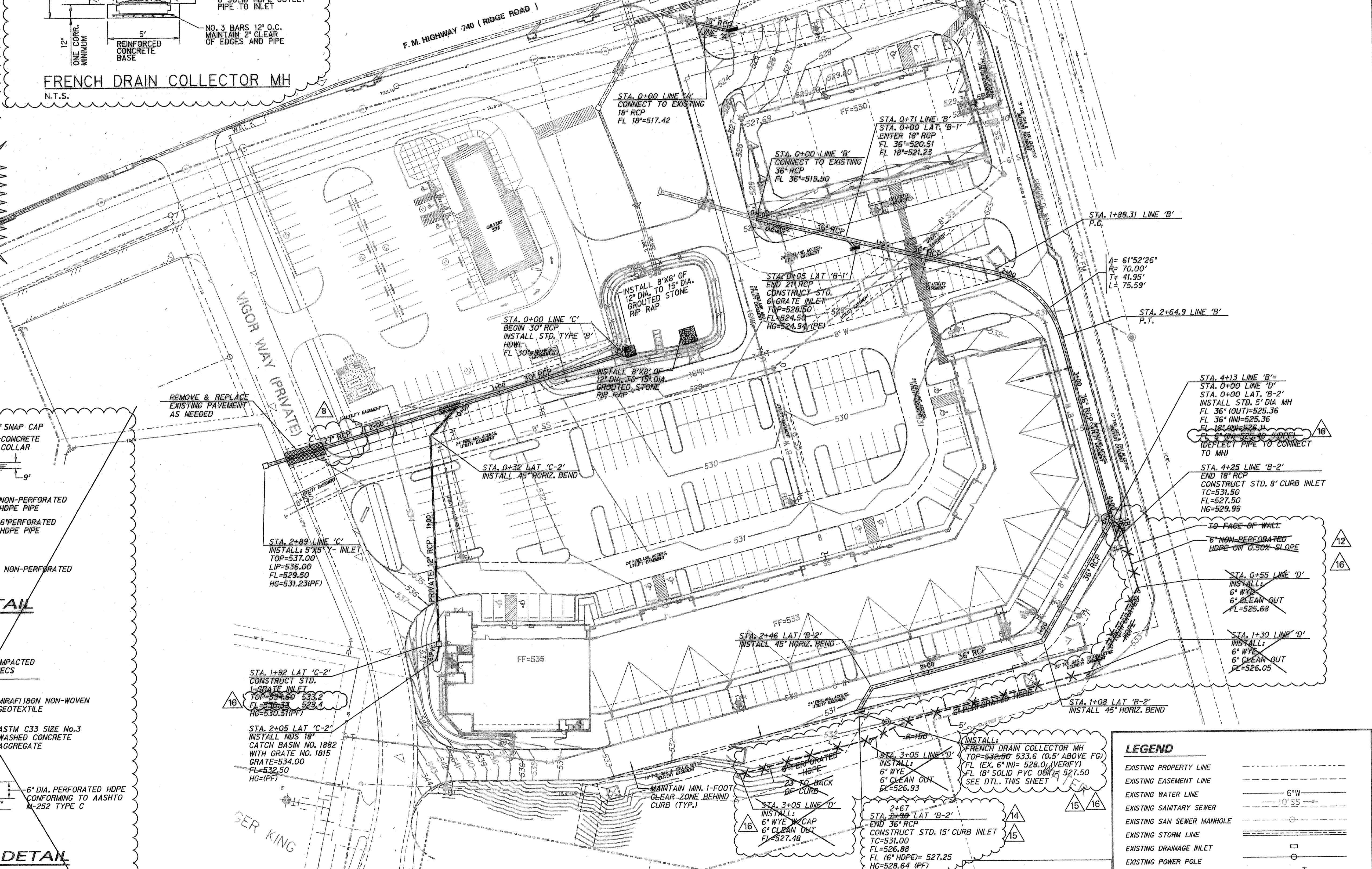


CLEANOUT DETAIL
N.T.S.



TRENCH DRAIN DETAIL
N.T.S.

- NOTES:**
1. GEOTEXTILE FABRIC SHALL BE PLACED IN TRENCH TO AVOID FOLDS IN MATERIAL AGAINST TRENCH WALL.
 2. GEOTEXTILE SHALL MAKE CLOSE CONTACT WITH TRENCH WALL.
 3. AGGREGATE DRAIN ROCK SHALL BE LIGHTLY COMPACTED IN PLACE.



- GENERAL NOTES**
1. ALL UTILITIES ARE SHOWN SCHEMATICALLY AND ARE FOR THE CONTRACTOR'S GUIDANCE ONLY. THE UTILITIES HAVE BEEN SHOWN BASED ON INFORMATION PROVIDED BY THE CITY OF ROCKWALL. THE CONTRACTOR SHALL VERIFY THE LOCATION OF UTILITIES 48 HRS. PRIOR TO CONSTRUCTION.
 2. ALL MATERIALS AND CONSTRUCTION SHALL CONFORM TO CITY OF ROCKWALL STANDARDS, SPECIFICATIONS AND DETAILS. ITEMS NOT INCLUDED OR ADDRESSED BY CITY OF ROCKWALL STANDARDS SHALL BE IN ACCORDANCE WITH N.C.T.C.O.G. STANDARD SPECIFICATIONS FOR PUBLIC WORKS CONSTRUCTION, LATEST REVISION.

NOTE:
FOUND EXISTING PERFORATED DRAIN DURING CONSTRUCTION (UNKNOWN DRAIN BEING INSTALLED BECAUSE EXISTING DRAIN IS NOT FUNCTIONING WHICH IS LIKELY CAUSE OF STANDING SURFACE WATER ON S.E. CORNER OF SITE)

RECORD DRAWINGS BASED ON FIELD SURVEY (12/05) AND CONTRACTOR INFORMATION ONLY.
Mark W. McGraw 2-8-06

- 10-02-08-06 RECORD DRAWINGS
- 10-05-05 ADDED FRENCH DRAIN COLLECTOR MH
- 12-20-05 ELIMINATED 26 PARKING SPACES
- 12-29-04 DRAIN (NOT BUILT)
- 11-30-04 REVISED STORM CONFLICT

LEGEND

EXISTING PROPERTY LINE	---
EXISTING EASEMENT LINE	----
EXISTING WATER LINE	6" W
EXISTING SANITARY SEWER	10" SS
EXISTING SAN SEWER MANHOLE	○
EXISTING STORM LINE	---
EXISTING DRAINAGE INLET	□
EXISTING POWER POLE	—+—
WATER VALVE	⊥
FIRE HYDRANT	⊕
EXISTING UNDERGROUND TELEPHONE	—UT—
EXISTING TELEPHONE MANHOLE	○
PROPOSED WATER LINE	W
PROPOSED SANITARY SEWER	8" SS
PROPOSED STORM LINE	---
PROPOSED STORM MANHOLE	○