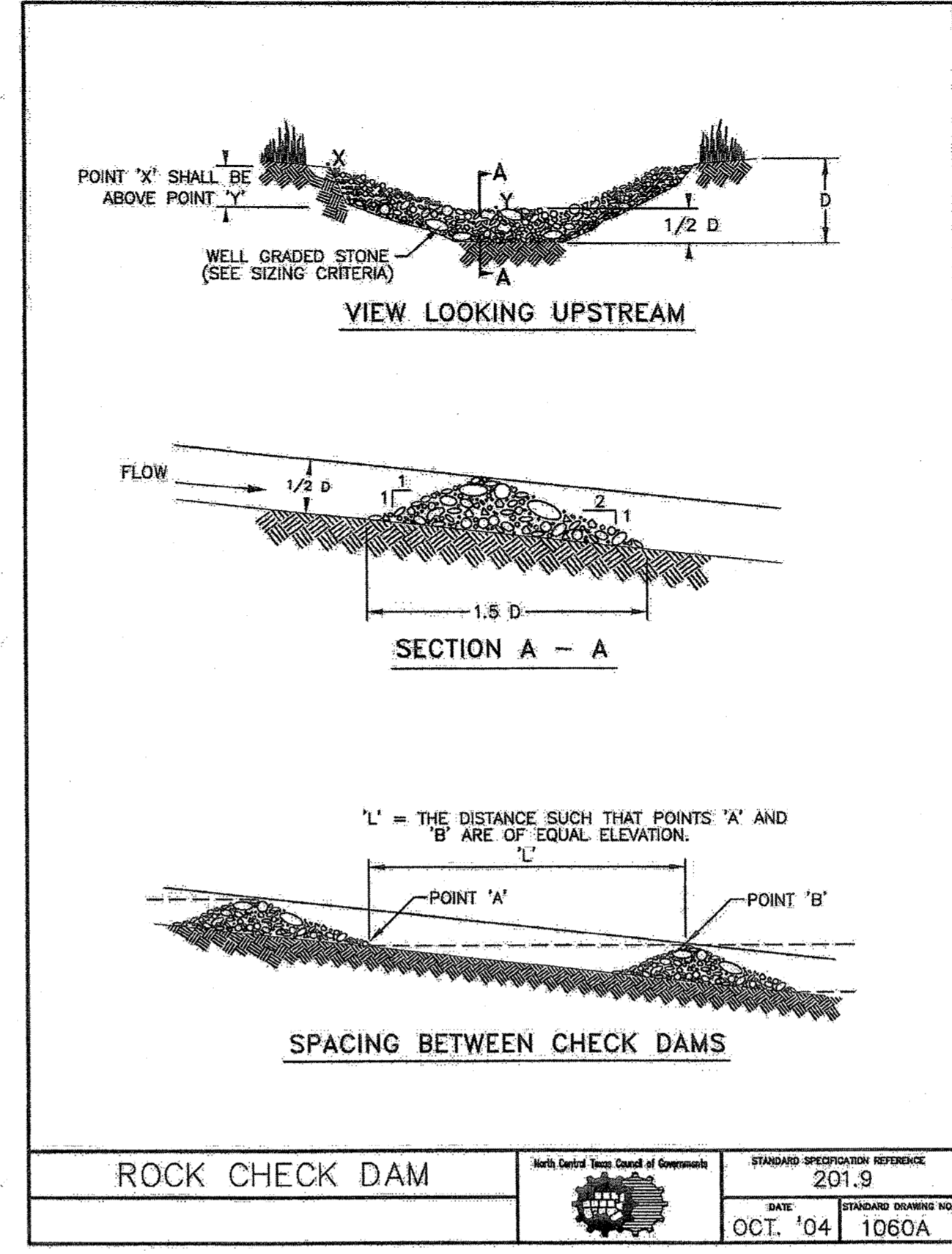


**SILT FENCE GENERAL NOTES:**

1. POSTS WHICH SUPPORT THE SILT FENCE SHALL BE INSTALLED ON A SLIGHT ANGLE TOWARD THE ANTICIPATED RUNOFF SOURCE. POST MUST BE EMBEDDED A MINIMUM OF ONE FOOT. POSTS SHALL BE METAL, NO WOODEN POSTS ALLOWED.
2. THE TOE OF THE SILT FENCE SHALL BE TRENCHED IN WITH A SPADE OR MECHANICAL TRENCHER, SO THAT THE DOWNSLOPE FACE OF THE TRENCH IS FLAT AND PERPENDICULAR TO THE LINE OF FLOW. WHERE FENCE CANNOT BE TRENCHED IN (E.G. PAVEMENT), WEIGHT FABRIC FLAP WITH ROCK ON UPHILL SIDE TO PREVENT FLOW FROM SEEPING UNDER FENCE.
3. THE TRENCH MUST BE A MINIMUM OF 6 INCHES DEEP AND 6 INCHES WIDE TO ALLOW FOR THE SILT FENCE FABRIC TO BE LAID IN THE GROUND AND BACKFILLED WITH COMPACTED MATERIAL.
4. SILT FENCE SHOULD BE SECURELY FASTENED TO EACH SUPPORT POST OR TO WIRE BACKING, WHICH IN TURN IS ATTACHED TO THE FENCE POST. THERE SHALL BE A 3 FOOT OVERLAP, SECURELY FASTENED WHERE ENDS OF FABRIC MEET.
5. INSPECTION SHALL BE AS SPECIFIED IN THE SWPPP. REPAIR OR REPLACEMENT SHALL BE MADE PROMPTLY AS NEEDED.
6. SILT FENCE SHALL BE REMOVED WHEN FINAL STABILIZATION IS ACHIEVED OR ANOTHER EROSION OR SEDIMENT CONTROL DEVICE IS EMPLOYED.
7. ACCUMULATED SILT SHALL BE REMOVED WHEN IT REACHES A DEPTH OF HALF THE HEIGHT OF THE FENCE. THE SILT SHALL BE DISPOSED OF AT AN APPROVED SITE AND IN SUCH A MANNER AS TO NOT CONTRIBUTE TO ADDITIONAL SILTATION.
8. FILTER STONE SHALL BE WRAPPED IN FILTER FABRIC AND BURIED MINIMUM SIX (6) INCHES.

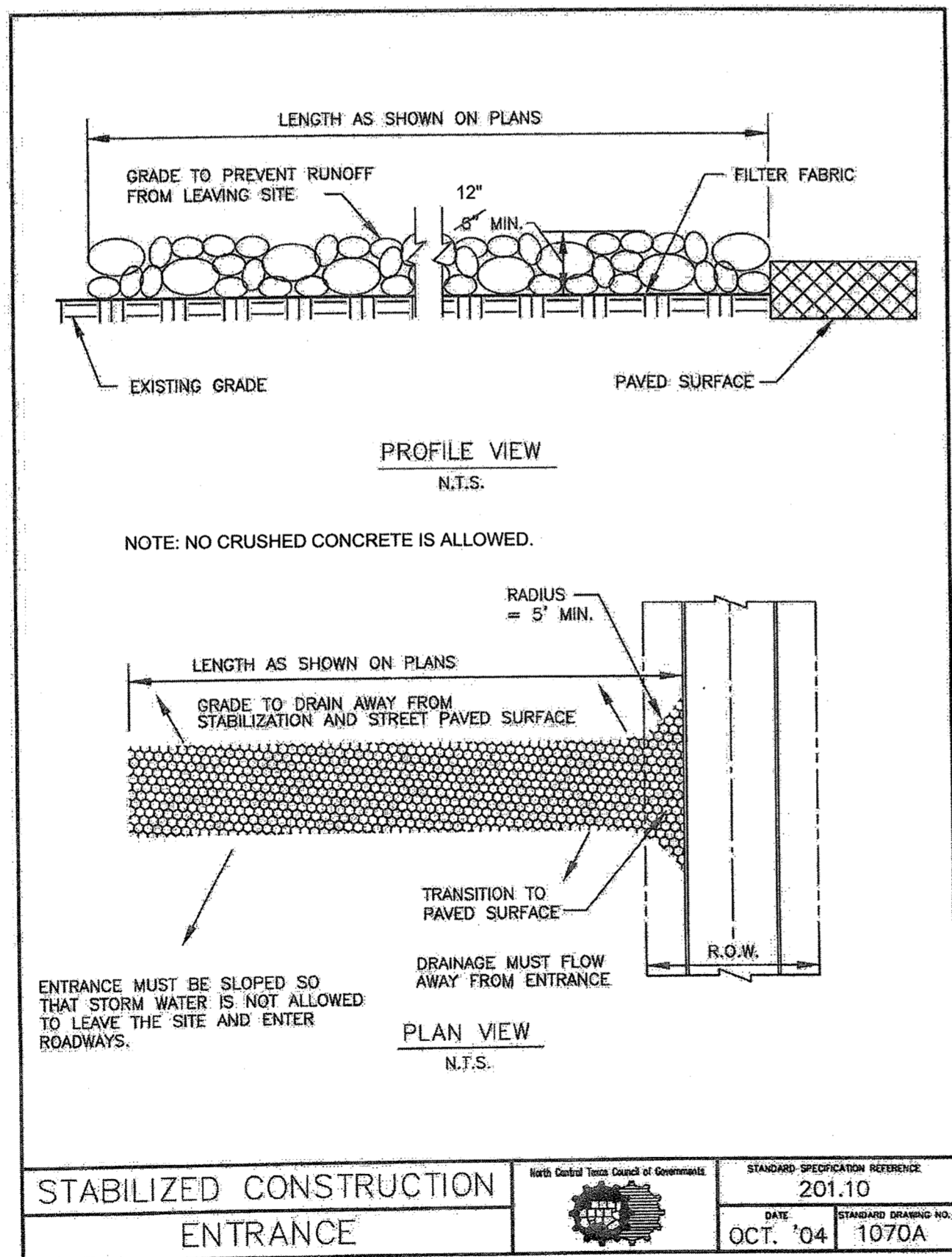
|            |  |                                  |          |
|------------|--|----------------------------------|----------|
| SILT FENCE | North Central Texas Council of Governments | STANDARD SPECIFICATION REFERENCE | 201.5    |
|            |  | DATE                             | OCT. '04 |
|            |  | STANDARD DRAWING NO.             | 1020B    |



**ROCK CHECK DAM GENERAL NOTES:**

1. STONE SHALL BE WELL GRADED WITH SIZE RANGE FROM 1 1/2 TO 3 1/2 INCHES IN DIAMETER DEPENDING ON EXPECTED FLOWS.
2. THE CHECK DAM SHALL BE INSPECTED AS SPECIFIED IN THE SWPPP AND SHALL BE REPLACED WHEN THE STRUCTURE CEASES TO FUNCTION AS INTENDED DUE TO SILT ACCUMULATION AMONG THE ROCKS, WASHOUT, CONSTRUCTION TRAFFIC DAMAGE, ETC.
3. WHEN SILT REACHES A DEPTH EQUAL TO ONE-THIRD OF THE HEIGHT OF THE CHECK DAM OR ONE FOOT, WHICHEVER IS LESS, THE SILT SHALL BE REMOVED AND DISPOSED OF PROPERLY.
4. WHEN THE SITE HAS ACHIEVED FINAL STABILIZATION OR ANOTHER EROSION OR SEDIMENT CONTROL DEVICE IS EMPLOYED, THE CHECK DAM AND ACCUMULATED SILT SHALL BE REMOVED AND DISPOSED OF IN AN APPROVED MANNER.
5. FILTER STONE SHALL BE WRAPPED IN APPROPRIATE SIZED WIRE MESH TO CONTAIN STONE AND BURIED A MINIMUM OF SIX (6) INCHES.

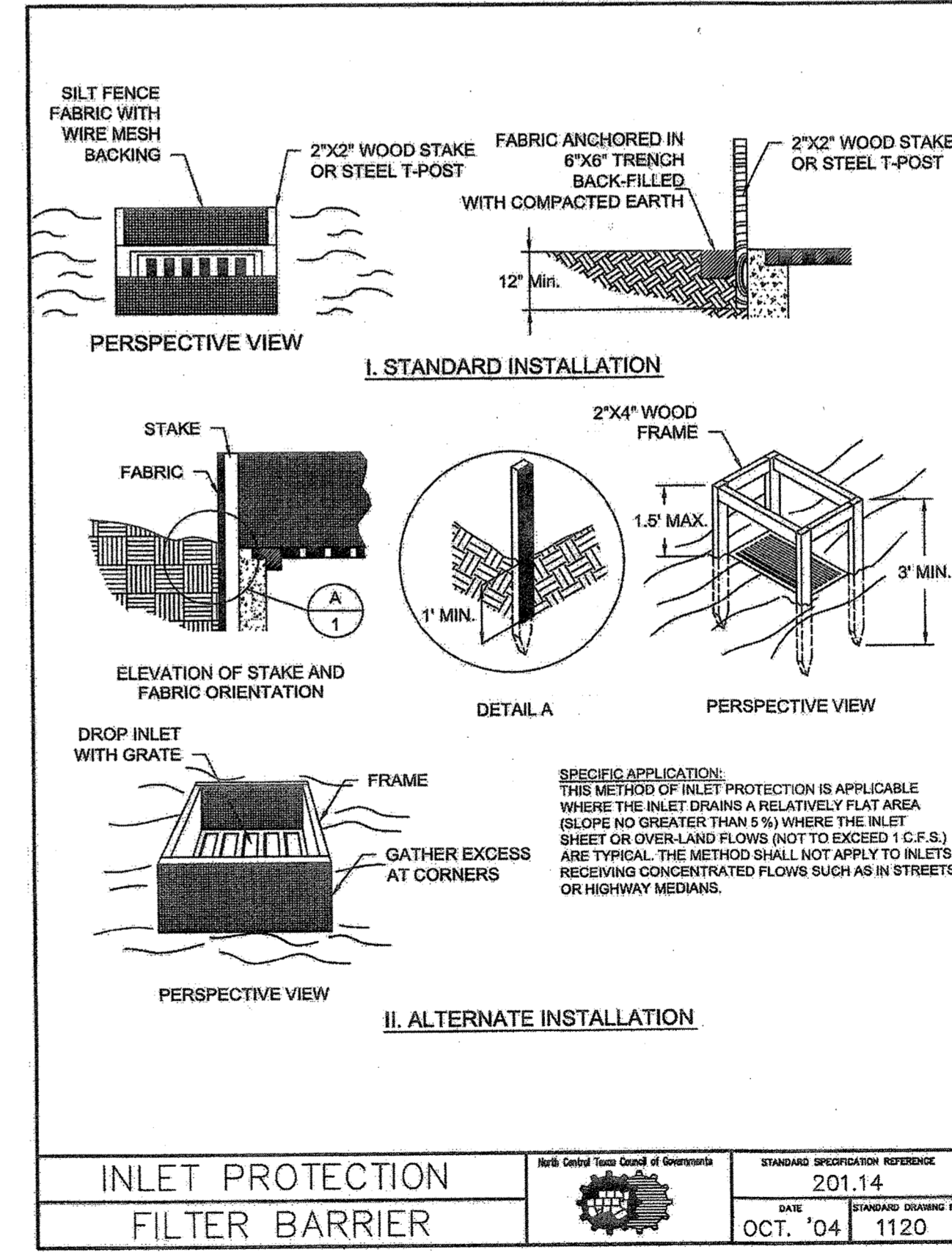
|                |  |                                  |          |
|----------------|--|----------------------------------|----------|
| ROCK CHECK DAM | North Central Texas Council of Governments | STANDARD SPECIFICATION REFERENCE | 201.9    |
|                |  | DATE                             | OCT. '04 |
|                |  | STANDARD DRAWING NO.             | 1060B    |



**STABILIZED CONSTRUCTION ENTRANCE GENERAL NOTES:**

1. STONE SHALL BE 4 TO 6 INCH 3-TO-5-INCH DIAMETER COARSE AGGREGATE. NO CRUSHED CONCRETE IS ALLOWED.
2. LENGTH SHALL BE AS SPECIFIED IN THE SWPPP. MINIMUM LENGTH SHALL BE FIFTY (50) FEET AND MINIMUM WIDTH SHALL BE TWENTY (20) FEET.
3. THE THICKNESS SHALL NOT BE LESS THAN 12 INCHES.
4. THE WIDTH SHALL BE NO LESS THAN THE FULL WIDTH OF ALL POINTS OF INGRESS OR EGRESS.
5. WHEN NECESSARY, VEHICLES SHALL BE CLEANED TO REMOVE SEDIMENT PRIOR TO ENTRANCE ONTO A PUBLIC ROADWAY. WHEN WASHING IS REQUIRED, IT SHALL BE DONE ON AN AREA STABILIZED WITH CRUSHED STONE WITH DRAINAGE FLOWING AWAY FROM BOTH THE STREET AND THE STABILIZED ENTRANCE. ALL SEDIMENT SHALL BE PREVENTED FROM ENTERING ANY STORM DRAIN, DITCH OR WATERCOURSE USING APPROVED METHODS.
6. THE ENTRANCE SHALL BE MAINTAINED IN A CONDITION WHICH WILL PREVENT TRACKING OR FLOWING OF SEDIMENT ONTO PAVED SURFACES. THIS MAY REQUIRE PERIODIC TOP DRESSING WITH ADDITIONAL STONE AS CONDITIONS DEMAND. ALL SEDIMENT SPILLED, DROPPED, WASHED, OR TRACKED ONTO PAVED SURFACES MUST BE REMOVED IMMEDIATELY.
7. THE ENTRANCE MUST BE PROPERLY GRADED OR INCORPORATE A DRAINAGE SWALE TO PREVENT RUNOFF FROM LEAVING THE CONSTRUCTION SITE.
8. PREVENT SHORTCUTTING OF THE FULL LENGTH OF THE CONSTRUCTION ENTRANCE BY INSTALLING BARRIERS AS NECESSARY.
9. INSPECTION SHALL BE AS SPECIFIED IN THE SWPPP.
10. NO CRUSHED CONCRETE IS ALLOWED.

|                                  |  |                                  |          |
|----------------------------------|--|----------------------------------|----------|
| STABILIZED CONSTRUCTION ENTRANCE | North Central Texas Council of Governments | STANDARD SPECIFICATION REFERENCE | 201.11   |
|                                  |  | DATE                             | OCT. '04 |
|                                  |  | STANDARD DRAWING NO.             | 1070B    |



**RECORD DRAWINGS**

To the best of our knowledge Engineering Concepts & Design, L.P., hereby states that this plan is As-Built. This information provided is based on surveying at the site and information provided by the contractor.

*Todd Winters* 6-13-19  
TODD WINTERS DATE

NOTE: NCTCOG DETAILS SHOWN HEREON HAVE BEEN MODIFIED TO INCLUDE THE "CITY OF ROCKWALL UPDATES" AS PUBLISHED IN THE CITY OF ROCKWALL'S UNIFIED DEVELOPMENT CODE. REFER TO THE CITY DOCUMENT FOR EXACT DESCRIPTIONS OF THE UPDATES.

"Case No. SP2017-041"

BENCHMARK:  
"X" CUT IN CURB 23± SOUTH OF EAST DRIVE APPROACH OF EXISTING RAYBURN COUNTRY ELECTRIC BUILDING.

**ENGINEERINGCONCEPTS & DESIGN, L.P.**

ENGINEERING / PROJECT MANAGEMENT / CONSTRUCTION SERVICES - FIRM REG. #F-00145  
201 WINDCO CIR, STE 200, WYLIE, TX 75098  
972-941-8400 FAX: 972-941-8401 WWW.ECDLP.COM

REVISIONS:

|                   |                      |
|-------------------|----------------------|
| DRAWN: TONY       | DATE: APRIL 13, 2018 |
| CHECKED: TW       | DATE: APRIL 13, 2018 |
| PROJECT NO.: 3560 |                      |
| DWG FILE NAME:    |                      |

THIS DOCUMENT IS RELEASED FOR THE PURPOSE OF CONSTRUCTION.



**EROSION CONTROL DETAILS**  
RAYBURN ELECTRIC COOP. PHASE 2  
LOT 5, BLK 1 RAYBURN COUNTRY ADDITION  
CITY OF ROCKWALL, ROCKWALL COUNTY, TEXAS

SHEET  
20  
OF  
20