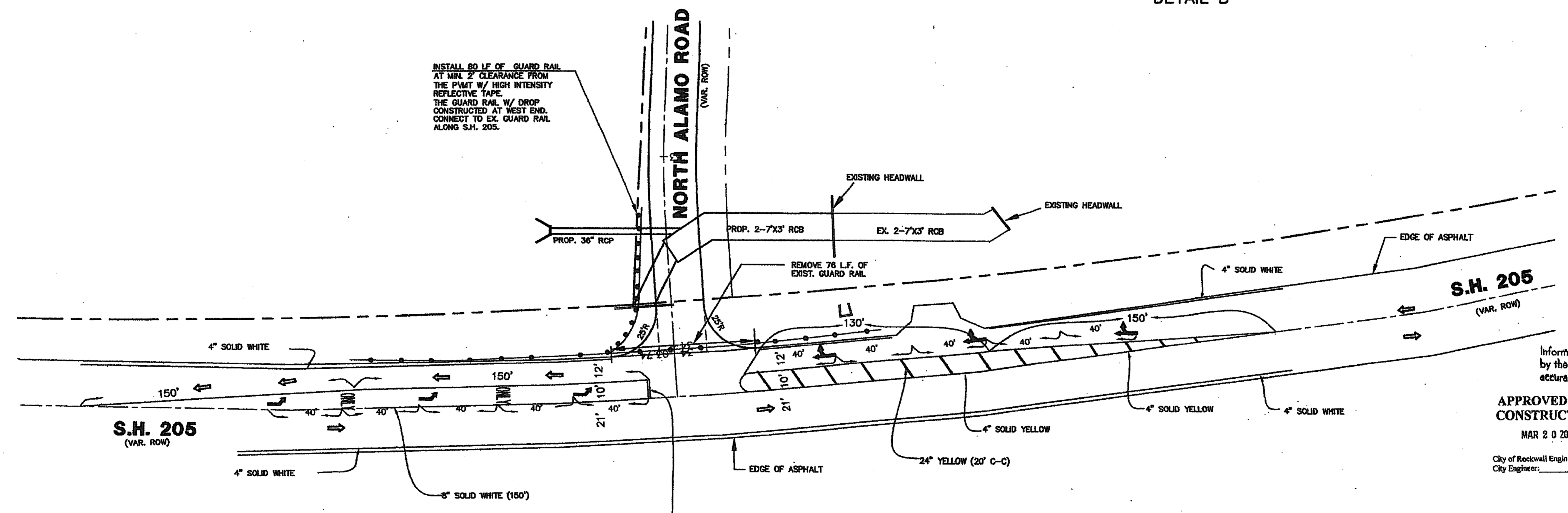
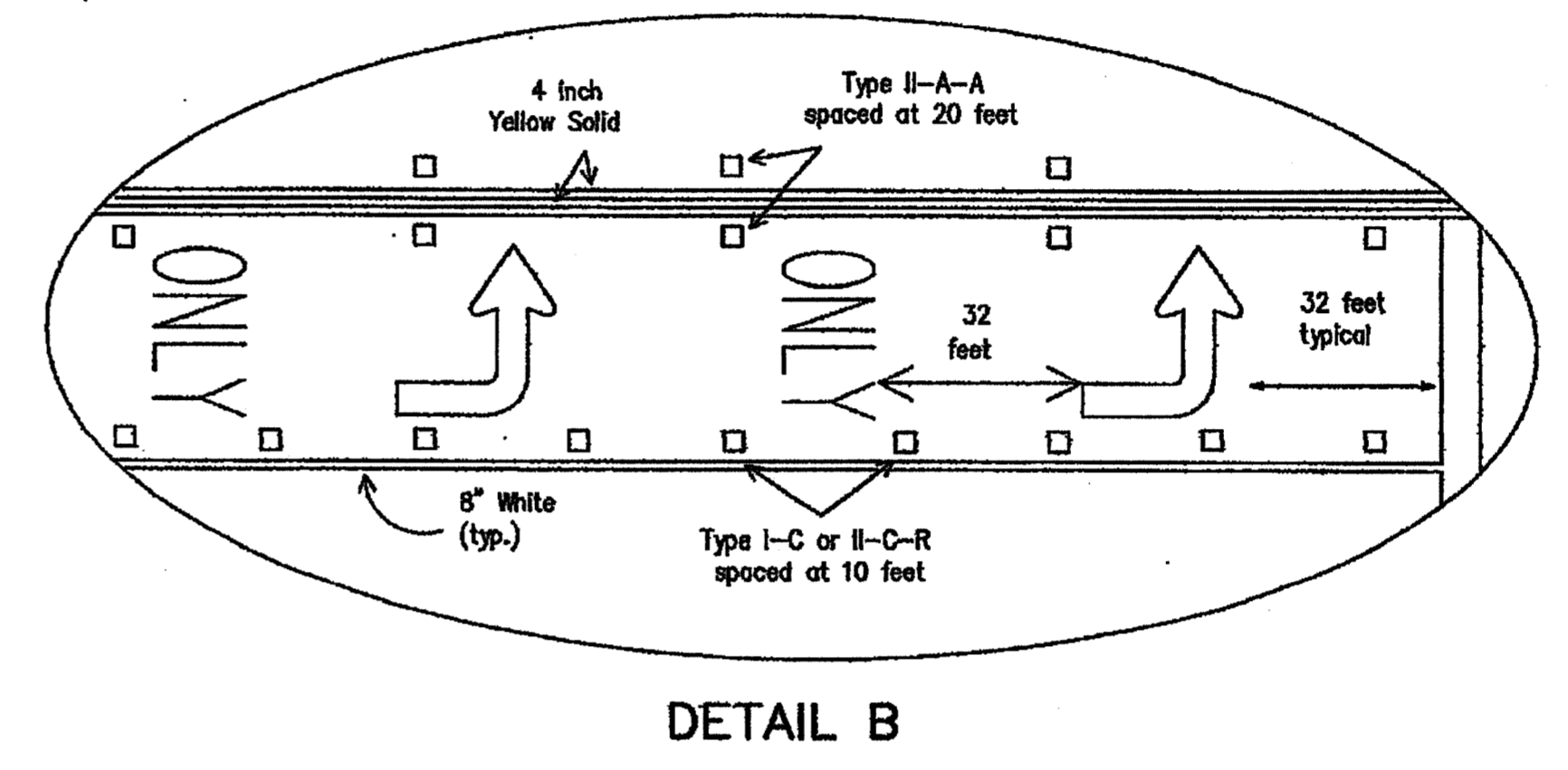
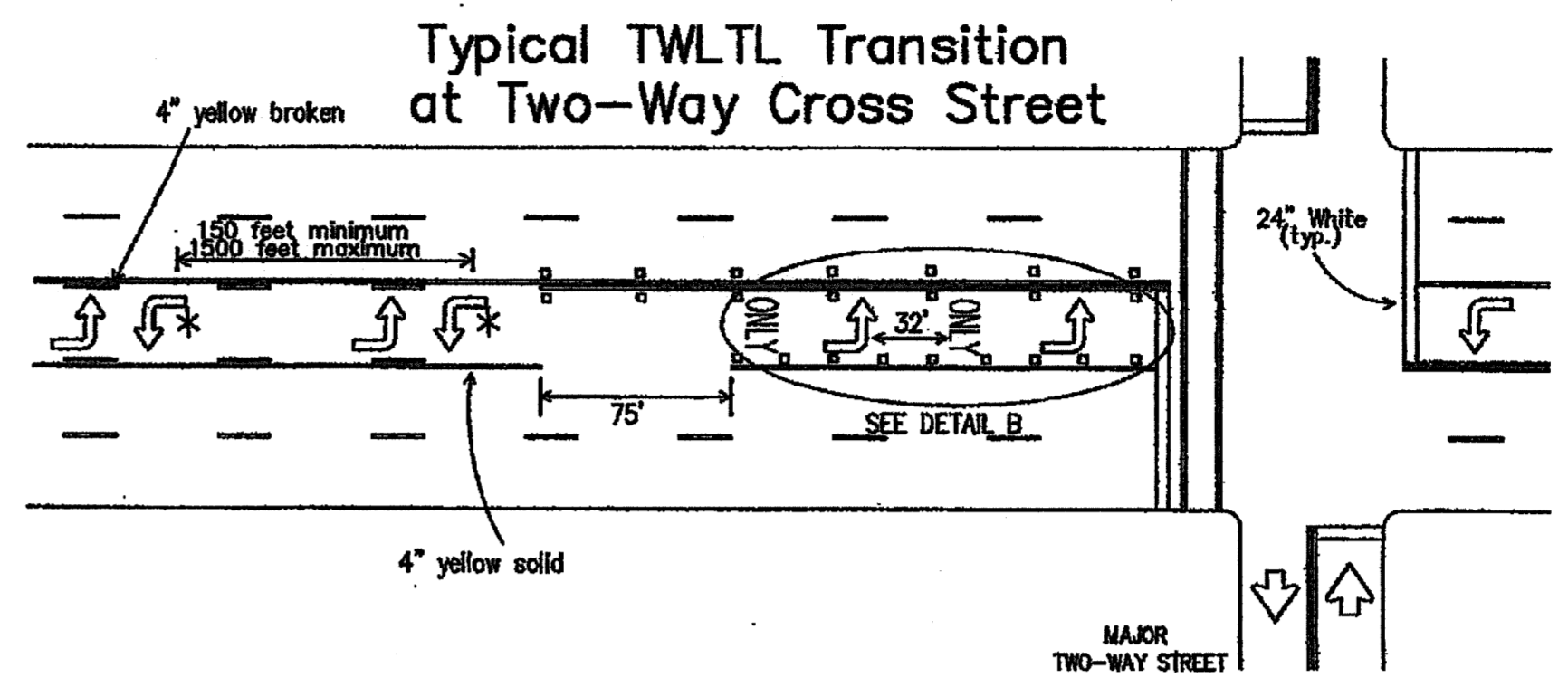
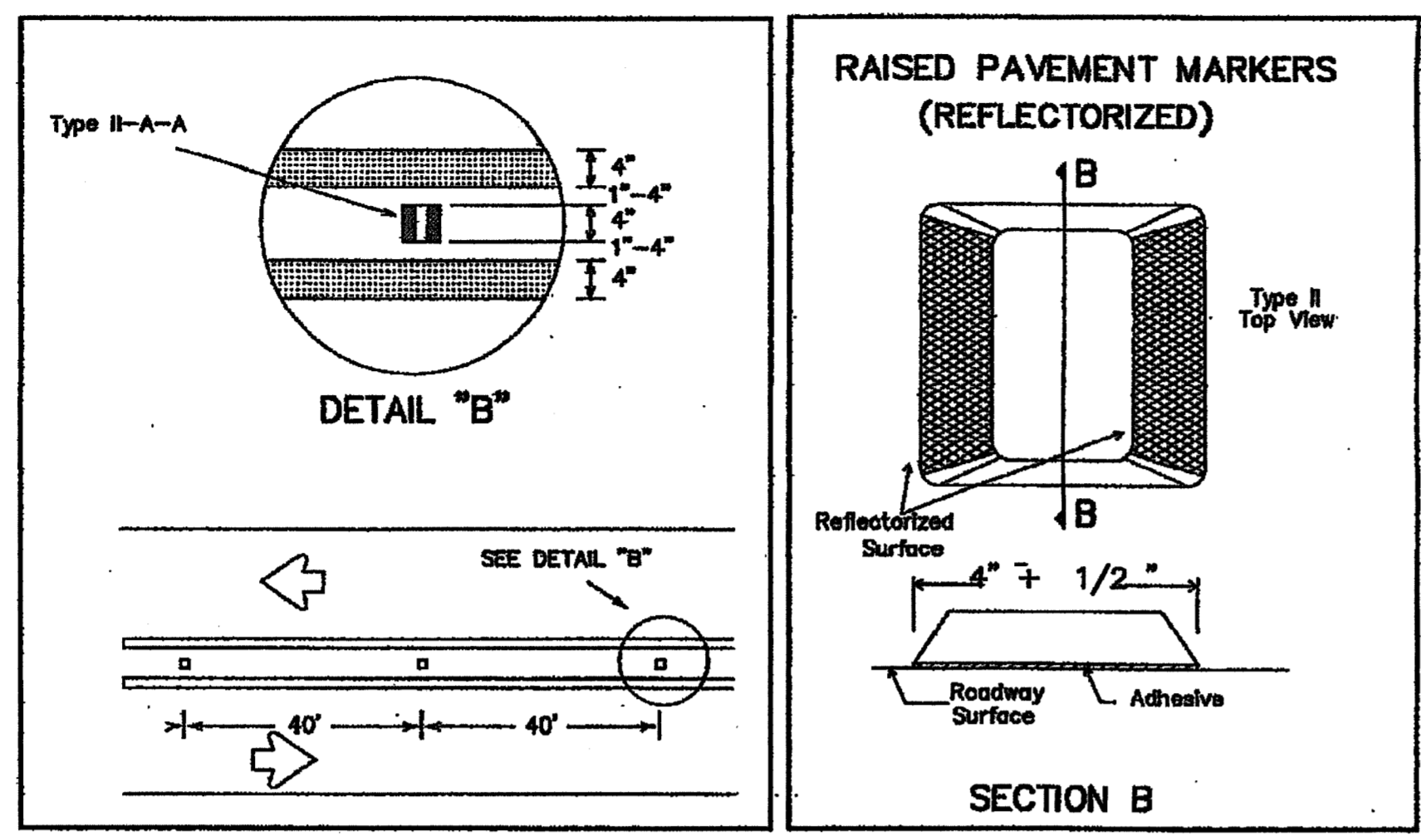


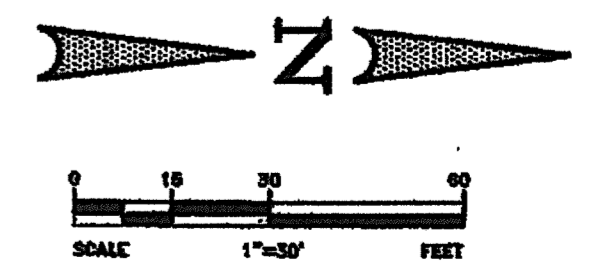
NOTE:
INSTALL PAVEMENT MARKERS TYPE II-A-A,
AS PER DETAIL SHOWN ON THIS SHEET.



INSTALL 80 LF OF GUARD RAIL AT MIN. 2' CLEARANCE FROM THE PMWT W/ HIGH INTENSITY REFLECTIVE TAPE. THE GUARD RAIL W/ DROP CONSTRUCTED AT WEST END. CONNECT TO EX. GUARD RAIL ALONG S.H. 205.

INSTALL 24" STOP BAR AS PER TxDOT STANDARDS

APPROVED FOR CONSTRUCTION
MAR 20 2006
City of Rockwall Engineering Dept.
City Engineer:



BENCHMARK:
CITY OF ROCKWALL CONTROL MONUMENT #R010 @ OF N. LAKESHORE DRIVE NORTH OF N. ALAMO IN MEDIAN ELEV. 524.79 (NAVD88)

BENCHMARK:
CITY OF ROCKWALL CONTROL MONUMENT #R011 @ OF N. LAKESHORE DR. NORTH OF N. HAVEN HILL CT. IN MEDIAN ELEV. 518.83 (NAVD88)


THESE CONSTRUCTION PLANS WERE PREPARED UNDER THE CLOSE PERSONAL SUPERVISION AND MAIN UDDIN KHAN, REGISTERED PROFESSIONAL ENGINEER NO. 67776.

M.B. JONES SURVEY, ABSTRACT NO. 122
CITY OF ROCKWALL,
ROCKWALL COUNTY, TEXAS
LUMBERMEN'S INVESTMENT CORPORATION
4868 BELTLINE ROAD #225
DALLAS, TEXAS 75246

THE SEAL APPEARING ON THIS DOCUMENT WAS AUTHORIZED BY
MD. NAM UDDIN KHAN, P.E. #67776

NO.	DATE	REVISION	APPROV.

Winkelmann & Associates, Inc.
CONSULTING CIVIL ENGINEERS & SURVEYORS
2000 W. PARKWAY
SUITE 100
DALLAS, TEXAS 75246
TEL: 972-981-7200
FAX: 972-981-7208



PAVEMENT MARKING PLAN
S.H. 205 AT ALAMO DRIVE

"AS BUILTS"
Information shown on these plans was furnished by the Contractor. All responsibility for the accuracy belongs to the Contractor.

Scale:	1"=30'	Date:	06/01/06
Designed By:	MS	Drawn By:	MS
Checked By:	HK	File:	40602p01a.dwg View:
Project No.:	40602.01	SHEET	
15-A		OF	
46			