


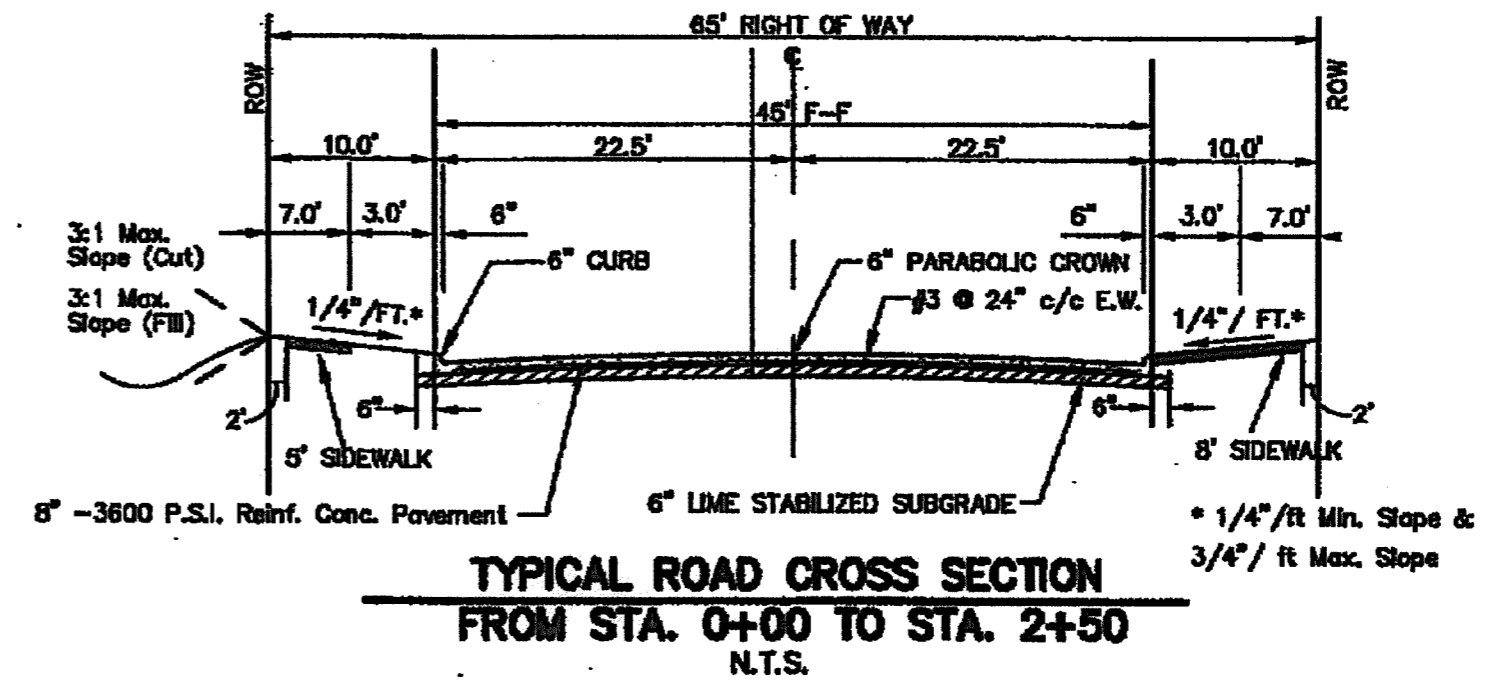
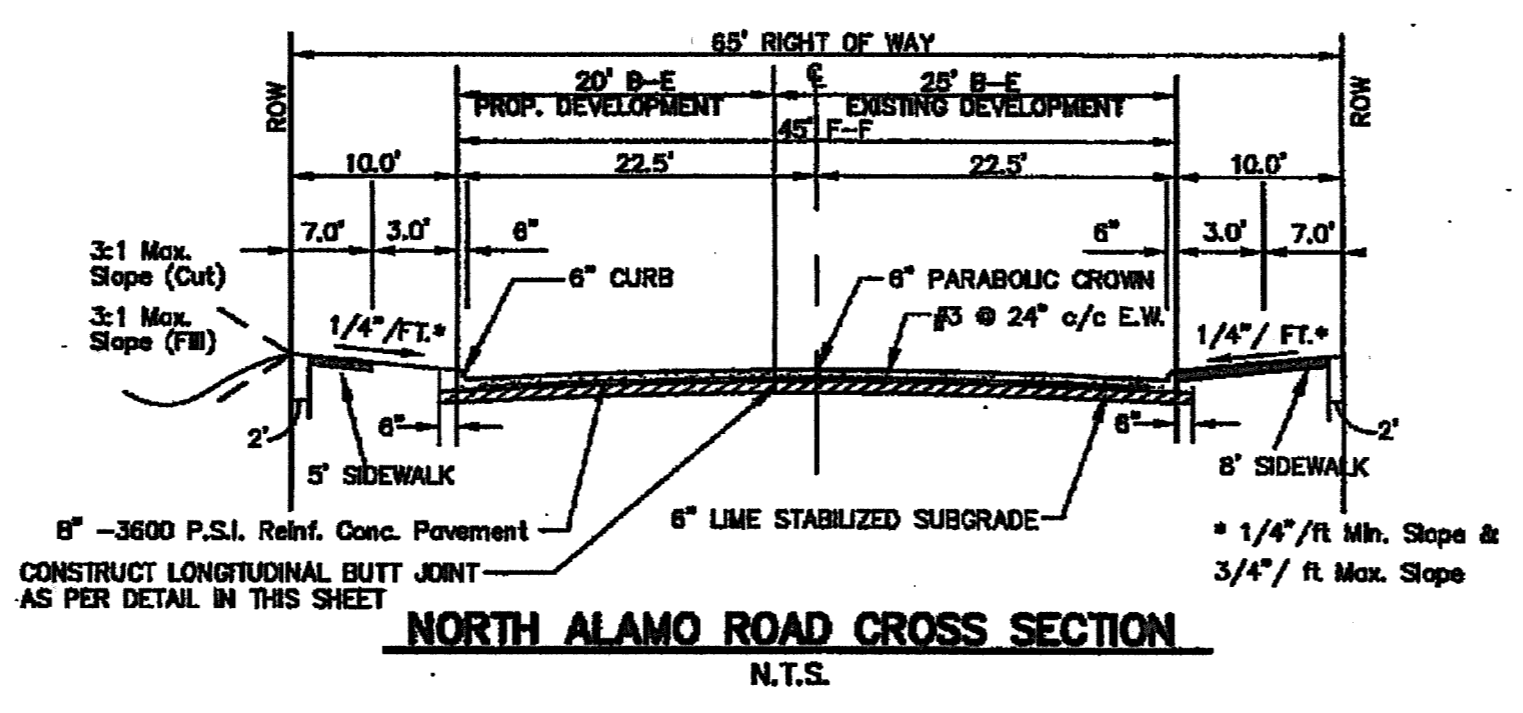
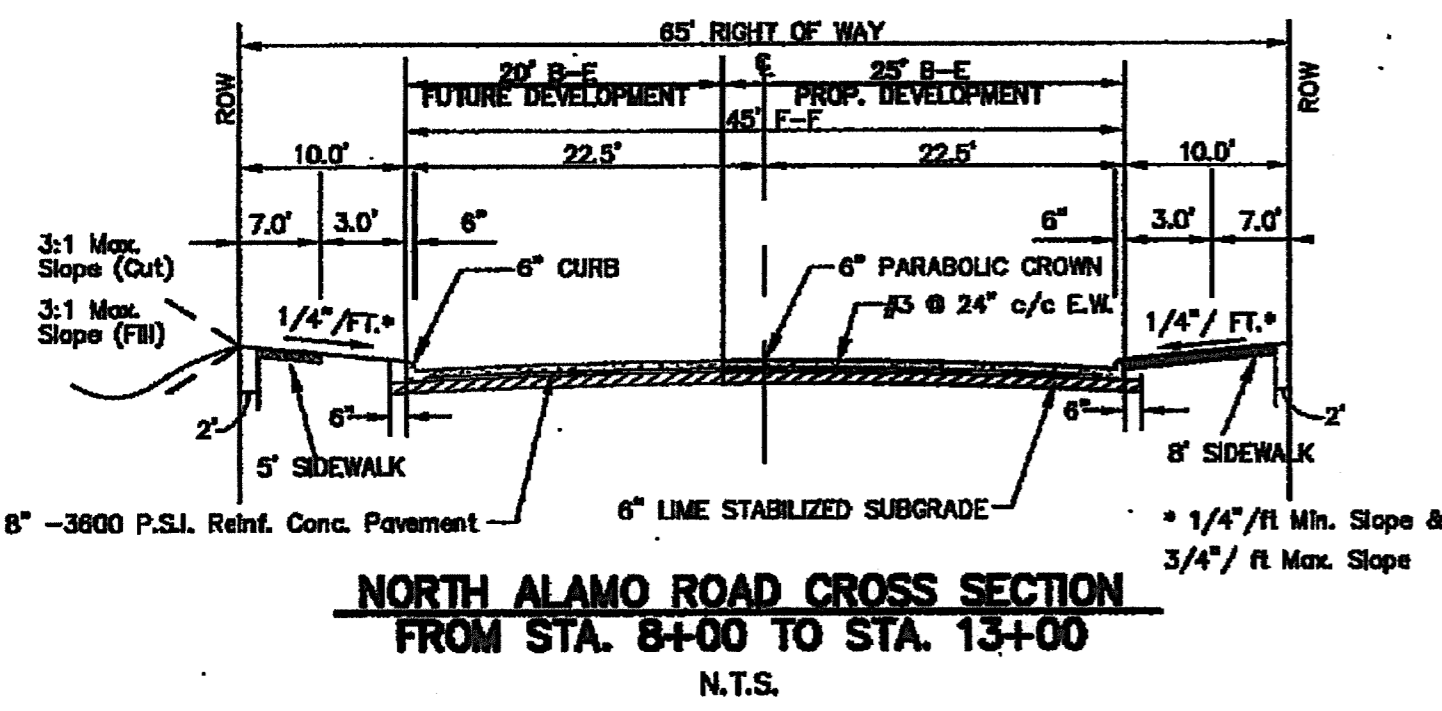
**NOTE:**

- 1) PAVEMENT FOR STREETS SHALL CONSIST OF 8" 3600 P.S.I. REINFORCED CONCRETE AND 6" LIME-STABILIZED SUBGRADE WITH 6" PARABOLIC CROWN.
- 2) CONTRACTOR TO RUN LINE SERIES BEFORE CONSTRUCTION.

**BENCH MARK: #1**  
BRASS CAP IN CL. OF MEDIAN NORTH ON LAKESHORE DRIVE NORTH OF THE INTERSECTION OF NORTH ALAMO AND LAKESHORE DRIVE.  
ELEV. 524.78

**BENCH MARK: #2**  
BRASS CAP IN CL. OF MEDIAN ON LAKESHORE DRIVE BETWEEN TO STREETS, STONEBROOK AND AMESBURY BEING NORTH OF HAVEN HILL.  
ELEV. 518.83

**"AS BUILTS"**  
Information shown on these plans was furnished by the Contractor. All responsibility for the accuracy belongs to the Contractor.



The Seal Appearing On This Document Was Authorized By  
*Grant M. Woodruff*  
90361, TX 4.5.07

**PAVING DETAILS**  
**THE PRESERVE - PHASE 3**  
**CITY OF ROCKWALL, TEXAS**

**C&P Engineering, LTD.**  
Engineering • Planning • Surveying  
1801 GATEWAY BLVD. - SUITE 101  
RICHARDSON, TEXAS 75080  
email: info@c-pengineering.com

(972) 844-2800 OFC (972) 844-2817 FAX  
DRAWN BY: DATE: SCALE: JOB NUMBER: SHEET: 05110-1 of 5  
C&P 12/05 1"=40'-0" 1"=4'-0" 05110 5 of