

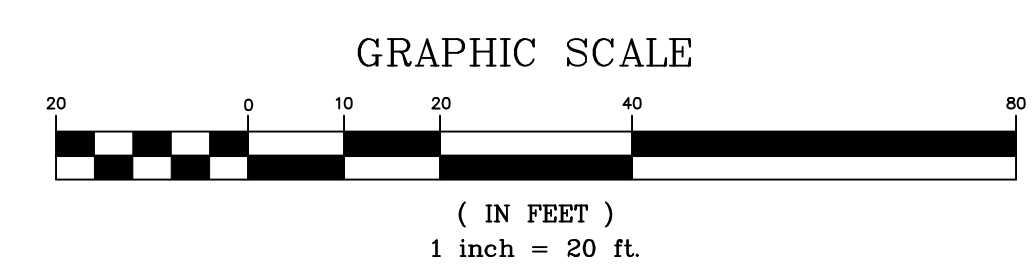

LAKE RAY HUBBARD

NOTE: NO STRUCTURES INSIDE THE "TAKE LINE".


BEGIN 3:1 SLOPE DOWN TO TAKE LINE

NOTES: ALL FILL SHALL BE COMPACTED WITH A SHEEPS FOOT ROLLER ONLY. ALL FILL SHALL BE COMPACTED TO 95% MIN. STANDARD DENSITY.

BENCHMARK: "□" AT SOUTH SIDE OF SANITARY SEWER LIFT STATION, LOCATED 100 FT. EAST, AND 10 FT. (+/-) SOUTH FROM THE SOUTHWEST CORNER OF THIS PROPERTY. ELEV 450.45.



NOTE: THIS SET OF PLANS IS FOR THE GRADING WITHIN THE PROPERTY LINE ONLY. NO GRADING SHALL OCCUR WITHIN THE CITY OF DALLAS TAKE LINE UNTIL APPROVED BY THE CITY OF ROCKWALL.



THE SEAL APPEARING ON THIS DOCUMENT WAS AUTHORIZED BY W.L. DOUPHRATE II TEXAS P.E. NO. 60102 ON

DOUPHRATE & ASSOCIATES, INC.
ENGINEERING - PROJECT MANAGEMENT - SURVEYING
2235 RIDGE RD., # 200 ROCKWALL, TEXAS 75087
PHONE: (972)771-9004 FAX: (972)771-8005

ONSITE GRADING ONLY
GRADING PLAN AREA 1
VILLAS DE PORTOFINO PHASE 2
CITY OF ROCKWALL - COUNTY OF ROCKWALL

| | |
|--------------|---------------|
| REVISION | |
| CHECKED BY | WLD. |
| DRAWN BY | WLD. |
| DATE | 10/1/01 |
| PROJECT NO. | 9953 |
| DRAWING NAME | 9953-GRD-GRD2 |