!!WARNING!!

EXISTING UTILITIES IN THE AREA. CONTRACTOR SHALL FIELD VERIFY THE LOCATION OF ALL EXISTING UTILITIES WITH THE PROVIDER PRIOR TO START OF CONSTRUCTION AND SHALL IMMEDIATELY NOTIFY THE ENGINEER OF ANY CONFLICTS DISCOVERED. CONTRACTOR IS RESPONSIBLE FOR COORDINATING UTILITY RELOCATION WHERE NECESSARY AND PROTECTING EXISTING UTILITIES (SHOWN OR NOT SHOWN). IF ANY EXISTING UTILITIES ARE DAMAGED, THE CONTRACTOR SHALL REPLACE THEM AT THEIR OWN EXPENSE.

STOP!

CALL BEFORE YOU DIG

TEXAS ONE CALL SYSTEM

1-800-245-4545

(@ least 48 hours prior to digging)

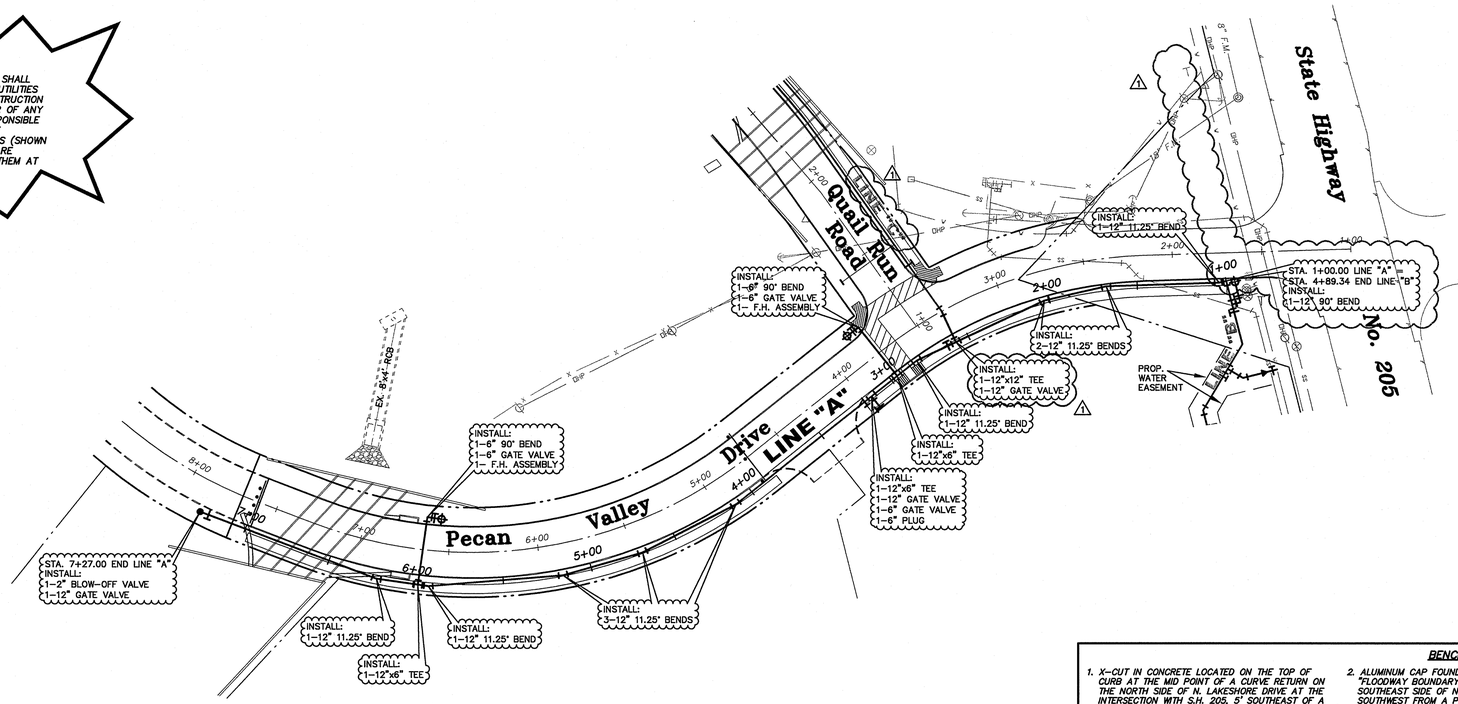

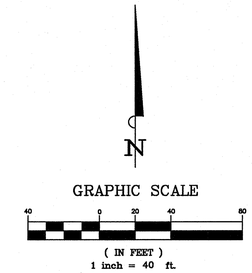

No.	Date	Revisions	App.
1	04/04/08	WATER LINE MODIFICATION	

RECORD DRAWING

THIS RECORD DRAWING HEREIN REFLECTS TO THE BEST OF THE DESIGN ENGINEER'S KNOWLEDGE, THE APPROXIMATE LOCATION OF THE CONSTRUCTED WORK, USING INFORMATION AS PROVIDED BY THE CONTRACTORS AND SURVEYED GRADES.

BENCHMARKS

1. X-CUT IN CONCRETE LOCATED ON THE TOP OF CURB AT THE MID POINT OF A CURVE RETURN ON THE NORTH SIDE OF N. LAKESHORE DRIVE AT THE INTERSECTION WITH S.H. 205, 5' SOUTHEAST OF A POWER POLE. ELEVATION: 477.90'
2. ALUMINUM CAP FOUND IN CONCRETE LABELED, "FLOODWAY BOUNDARY" LOCATED ON THE SOUTHEAST SIDE OF N. LAKESHORE DRIVE, 72' SOUTHWEST FROM A PEDESTRIAN COLUMN ON SOUTHEAST END OF A BRIDGE, 23' EAST OF BACK OF CURB. ELEVATION: 470.06'
3. X-CUT IN CONCRETE LOCATED AT THE INTERSECTION OF THE EAST R.O.W. LINE OF RANDOM OAKS DRIVE AND THE NORTH R.O.W. LINE OF QUAIL RUN ROAD, 53' NORTHEAST OF A POWER POLE ON THE SOUTH SIDE OF QUAIL RUN ROAD. ELEVATION: 471.31'

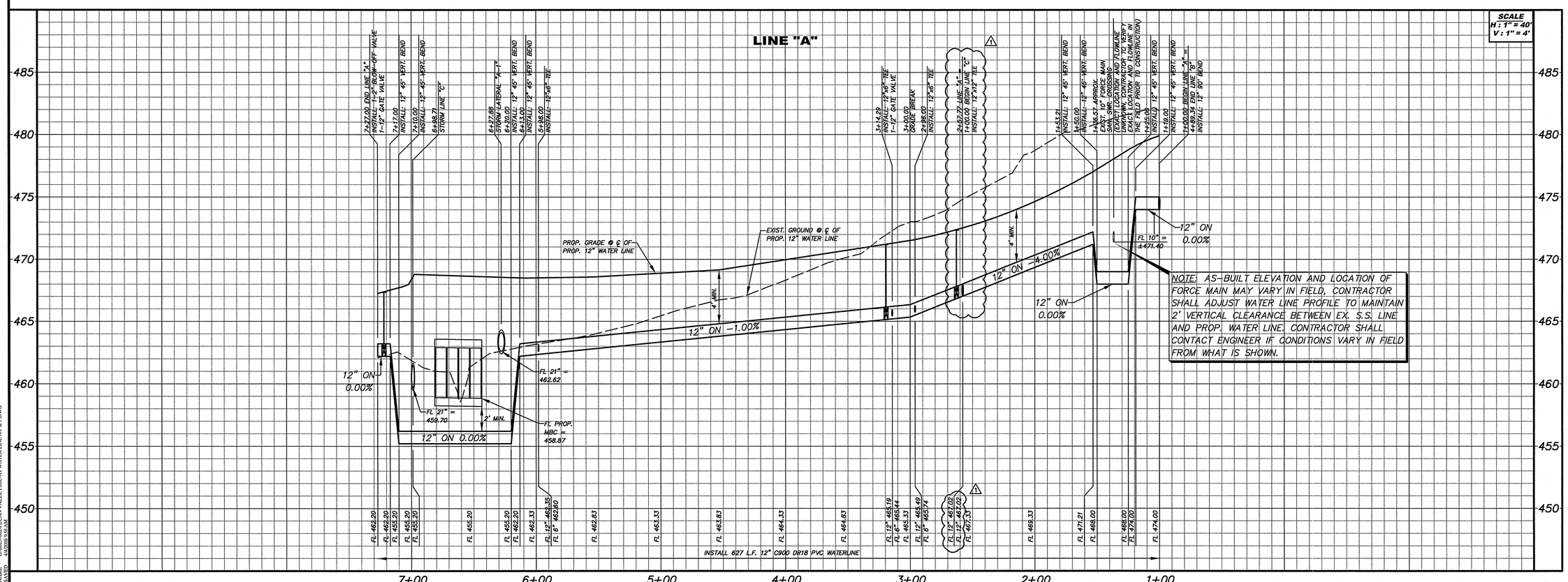

NOTE: AS-BUILT ELEVATION AND LOCATION OF FORCE MAIN MAY VARY IN FIELD, CONTRACTOR SHALL ADJUST WATER LINE PROFILE TO MAINTAIN 2' VERTICAL CLEARANCE BETWEEN EX. S.S. LINE AND PROP. WATER LINE. CONTRACTOR SHALL CONTACT ENGINEER IF CONDITIONS VARY IN FIELD FROM WHAT IS SHOWN.

Kimley-Horn and Associates, Inc.
5750 Genesis Court, Suite 200
Frisco, Texas 75034
Tel. No. (972) 335-3580
Fax No. (972) 335-3779

STATE OF TEXAS
PIETER D. KESSELS
87775
LICENSED
PROFESSIONAL ENGINEER
04-04-2008

Pecan Valley Drive and Quail Run Road

City of Rockwall, Texas

WATER LINE "A" PLAN AND PROFILE

Scale:	AS NOTED
Designed by:	T.B.B.
Drawn by:	J.J.D./B.B.P.
Checked by:	P.D.K.
Date:	April 04, 2008
Project No.	068237002

SHEET **C-22** OF **47**

IMAGES
XREFS
PLOTTED BY
DWG NAME
LAYOUT