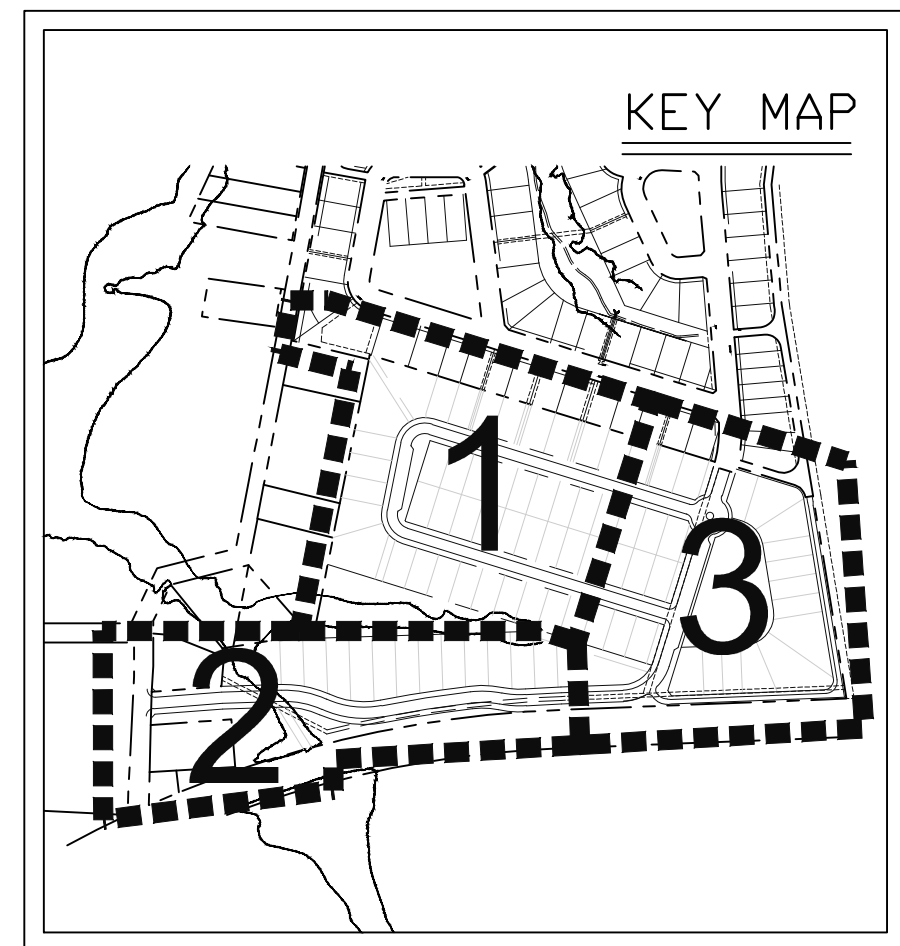
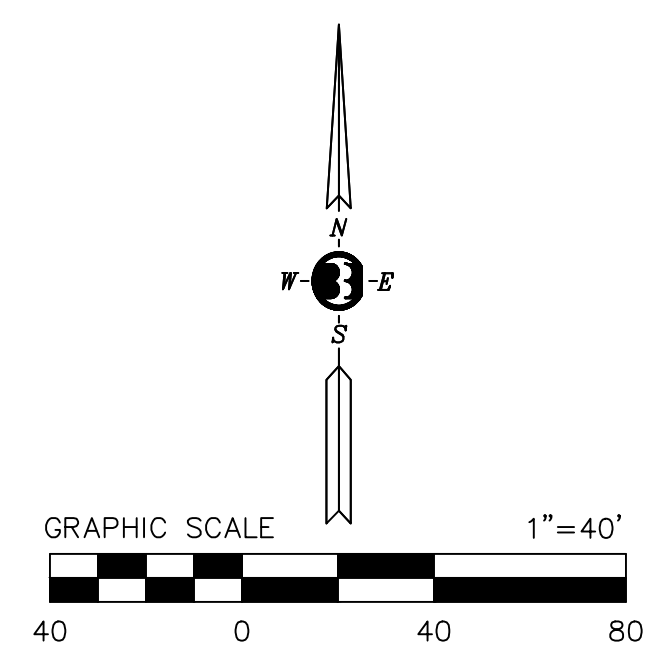
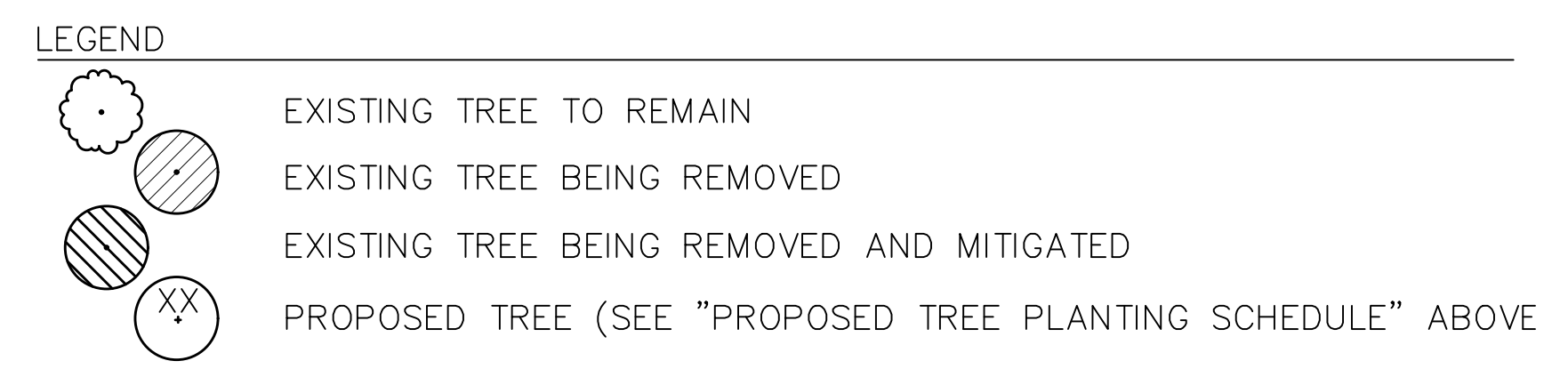


C:\Users\SR7BA\Dropbox\RYBA-JESSICA\PARK PLACE WEST TREE PLANS.dwg-L1.01 - Tree Plan Area 1 Plotted Apr 08, 2018 at 6:27pm by \$(GETVAR,?) | Lost Saved by: SR7BA



PROPOSED TREE PLANTING SCHEDULE (TOTAL)

SYMBOL	KEY	QTY.	COMMON NAME	BOTANICAL NAME	SIZE	REMARKS	NOTE
CO	CO	66	CHINQUAPIN OAK	Quercus muhlenbergii	3" CAL. MIN.	PLANT 50' O.C. WHERE INDICATED	STREET TREE
LD	LD	---	LIVE OAK	Quercus virginiana	3" CAL. MIN.	PLANT 50' O.C. WHERE INDICATED	STREET TREE
TA	TA	---	TEXAS ASH	Fraxinus albicans	3" CAL. MIN.	PLANT 50' O.C. WHERE INDICATED	STREET TREE
RO	RO	46	TEXAS RED OAK	Quercus texana	3" CAL. MIN.	PLANT 50' O.C. WHERE INDICATED	STREET TREE
CP	CP	---	CHINESE PISTACHIO	Platanus chinensis	3" CAL. MIN.	PLANT 50' O.C. WHERE INDICATED	STREET TREE



- GENERAL TREE PLANTING NOTES:
- SEE SHEET L1.03 FOR TREE PROTECTION DETAIL AND GENERAL NOTES.
 - SEE SHEET L1.04 FOR MITIGATION TABLE.
 - PROPOSED TREES SHALL BE PLANTED AT +/- 50' O.C., BOTH SIDES OF STREET WHERE INDICATED 5' FROM B.O.C.
 - FINAL TREE SELECTION, WILL BE DETERMINED BY OWNER, AND BE FROM "TREE PEDIAMENT CREDITS" LIST.



Designed By: SR

Drawn By: SR

Checked By: PWW021318

Job No.: FEB 24, 2018

Date: AS SHOWN

Scale: App.

Rev	Description	Date

RYBA
LANDSCAPE
ARCHITECTURE

Landscape Architecture
Site Planning
Urban Design

10670 N. Central Expwy, 6th Fl.
Dallas, TX 75231

(214) 919-3073
ria@rybadesign.com
www.rybadesign.com

PARK PLACE WEST - PHASE III
R. BALLARD SURVEY ABSTRACT NO. 29
ROCKWALL, ROCKWALL COUNTY, TEXAS

Tree Plan Area 1

Sheet No: L1.01

04-08-18