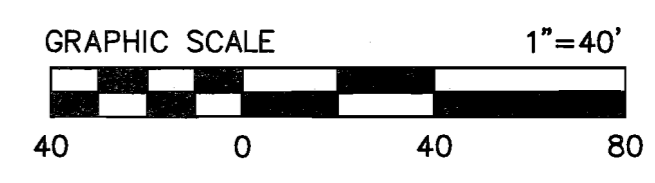
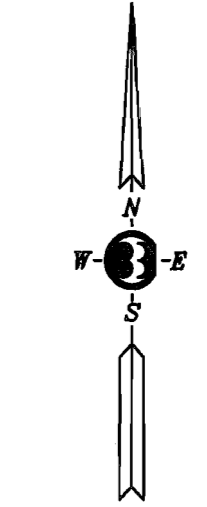


CAUTION: EXISTING UNDERGROUND UTILITIES. CONTRACTOR TO FIELD VERIFY THE LOCATION OF ALL EXISTING UTILITIES PRIOR TO EXCAVATION.



THIS SHEET SUPPLEMENTS ORIGINAL SHT C19 AND SHALL BE USED FOR THE CONSTRUCTION OF THE CLOUDED INFORMATION ONLY. BINKLEY BARFIELD SHALL BE RESPONSIBLE FOR ALL OTHER DESIGN INFORMATION SHOWN.

CONSTRUCTION RECORDS
 DATE: 10.10.2019 BY: TPJ
 THIS DRAWING INDICATES THE WORK COMPLETED PER INFORMATION SUPPLIED BY THE CONTRACTOR. THE ACCURACY AND COMPLETENESS OF THIS INFORMATION HAS NOT BEEN VERIFIED. ACTUAL ON THE GROUND SURVEY VERIFICATION WAS NOT PERFORMED EXCEPT AS SPECIFICALLY NOTED. TOMDEN ENGINEERING, L.L.P. SHALL NOT BE RESPONSIBLE FOR ANY ERRORS OR OMISSIONS THAT MAY BE INCORPORATED AS A RESULT OF ERRONEOUS INFORMATION PROVIDED BY OTHERS.
 TOMDEN ENGINEERING, L.L.P.

BENCHMARKS
 TBM ON THE SOUTH EDGE OF PAVEMENT OF WASHINGTON STREET AT THE INTERSECTION OF ALUMINUM PLANT ROAD. ELEVATION = 542.91'
 TBM ON THE EAST EDGE OF PAVEMENT OF RENFRO STREET APPROXIMATELY 340' SOUTH OF THE INTERSECTION ON HARTMAN. ELEVATION = 535.43'

EX DETENTION STRC. FL 538.07± PER SURVEY DATED 03/21/2017
 EX 4:1 SLOPED HDWL FL 538.74± PER SURVEY DATED 03/21/2017
STORM LINE H REFER TO SHEET C22 FOR PLAN & PROFILE

FLOYD HITT ESTATE VOL. 4881, PG. 131


EVA J. SLOCUM AND BARBARA JOHNSON VOL. 965, PG. 191

KEVIN L. CALDWELL & LINDA A. CALDWELL VOL. 1760, PG. 254

SQUABBLE CREEK TRIB. 6A FL CHANNEL 537.04± PER SURVEY DATED 01/06/2017

SEE SHEET C20

DESIGNED BY: TPJ	DATE: 10.04.2019
DRAWN BY: ADC	SCALE: AS SHOWN
CHECKED BY: TPJ	MODIFIED DAM AND HEADWALL RIPRAP
JOB NO:	STORM LINE 'L' STA 4+48 TO END



TOMDEN ENGINEERING, L.L.P.
 5815 MEADOWCREST
 DALLAS, TX 75230
 (214) 679-1679
 FIRM No. 19244 tjones@tomden.com

PARK PLACE WEST - PHASE III
 R. BALLARD SURVEY ABSTRACT NO. 29
 ROCKWALL, ROCKWALL COUNTY, TEXAS
STORM SEWER PLAN AREA I

Sheet No:
C19.1
 OF 37