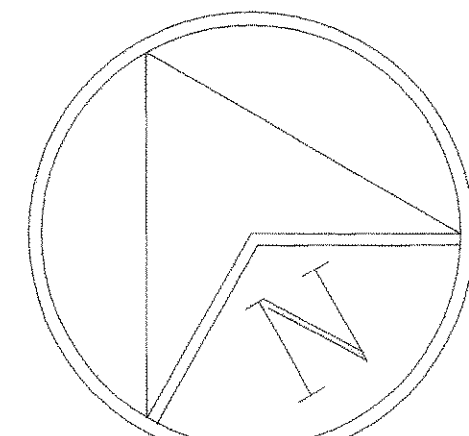


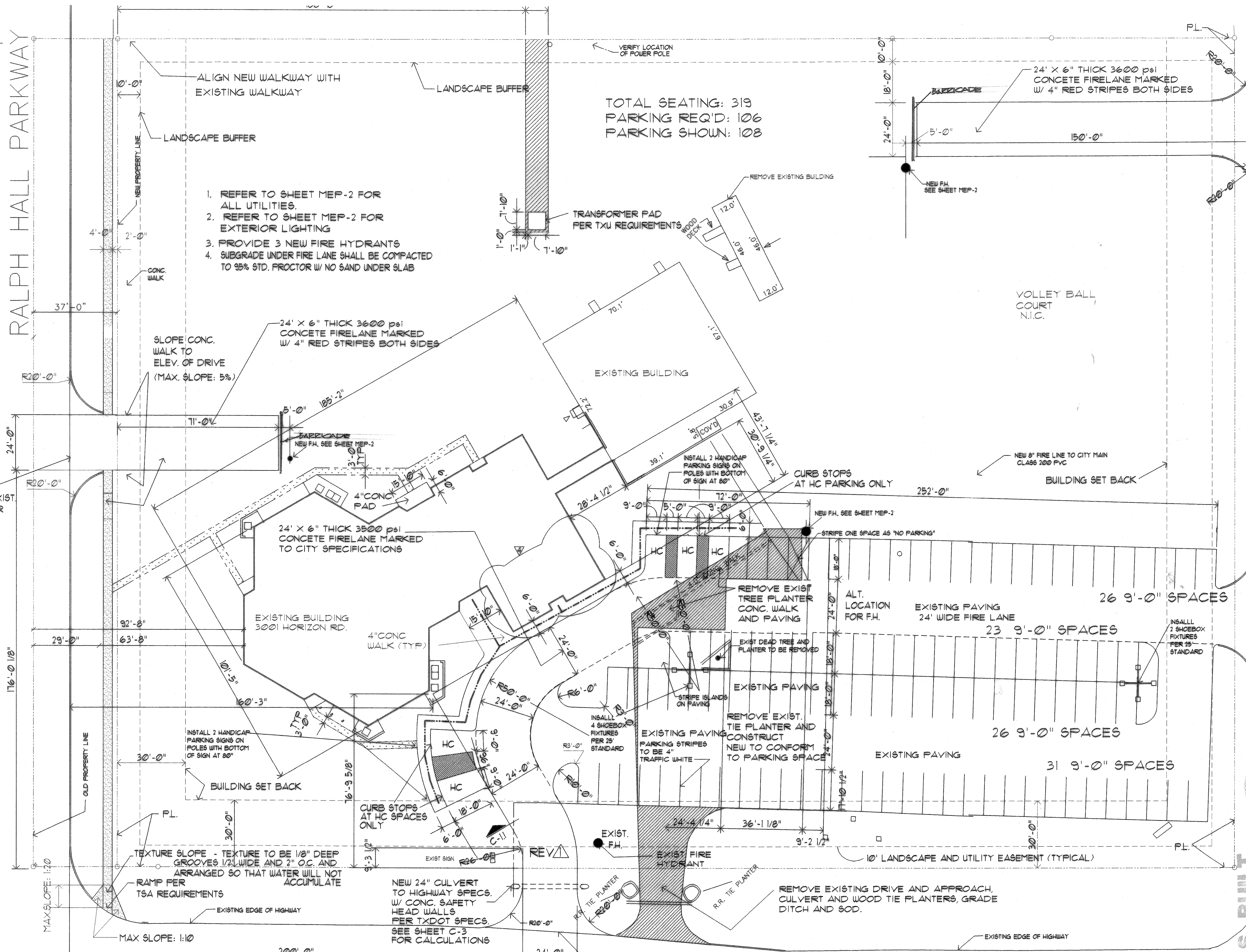
SITE LAYOUT PLAN

SCALE:
1" = 20'-0"



6" 3600 PSI CONC. SLAB ON SUB-BASE COMPACTED TO 95% PROCTOR DENSITY
5'5" @ 18" O.C. EAWAY
USE NO LEVELING SAND UNDER FIRE LANES.

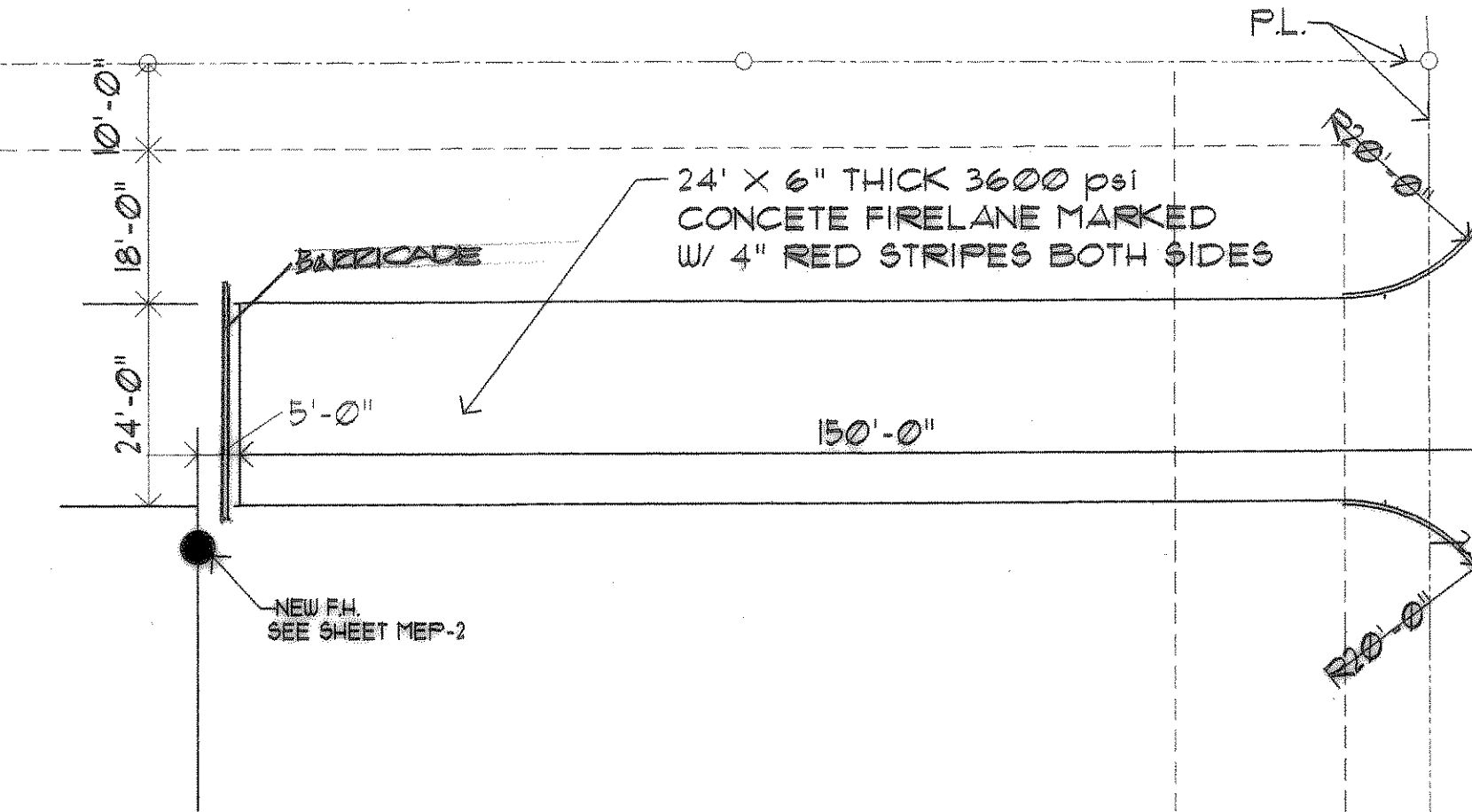
① PAVING SECTION



1. REFER TO SHEET MEP-2 FOR ALL UTILITIES.
2. REFER TO SHEET MEP-2 FOR EXTERIOR LIGHTING
3. PROVIDE 3 NEW FIRE HYDRANTS
4. SUBGRADE UNDER FIRE LANE SHALL BE COMPACTED TO 95% STD. PROCTOR W/ NO SAND UNDER SLAB

--- HANDICAP ACCESSIBLE ROUTE
 [Pattern] GRASS HANDICAP EXIT ROUTE: SURFACE TO BE COMPACTED WITH CLOSELY CROPPED TURF

TOTAL SEATING: 319
 PARKING REQ'D: 106
 PARKING SHOWN: 108



ROCKWALL PARKWAY
 OUR SAVIOR LUTHERAN CHURCH
 Rockwall, Texas

KNOBLOCK ASSOCIATES
 ARCHITECTS WEST
 3915 WEST VICKERY BOULEVARD FORT WORTH, TEXAS 817/371-0030

SHEET NO.
 C-1
 OF 3

PROJECT NUMBER: 218033
 ISSUED: 10/31/00
 REVISED: 5/11/01
 4/5/02

AS BUILT
 REVISED: Phillip J. Knoblock
 10/31/00 Construction 10/31/00