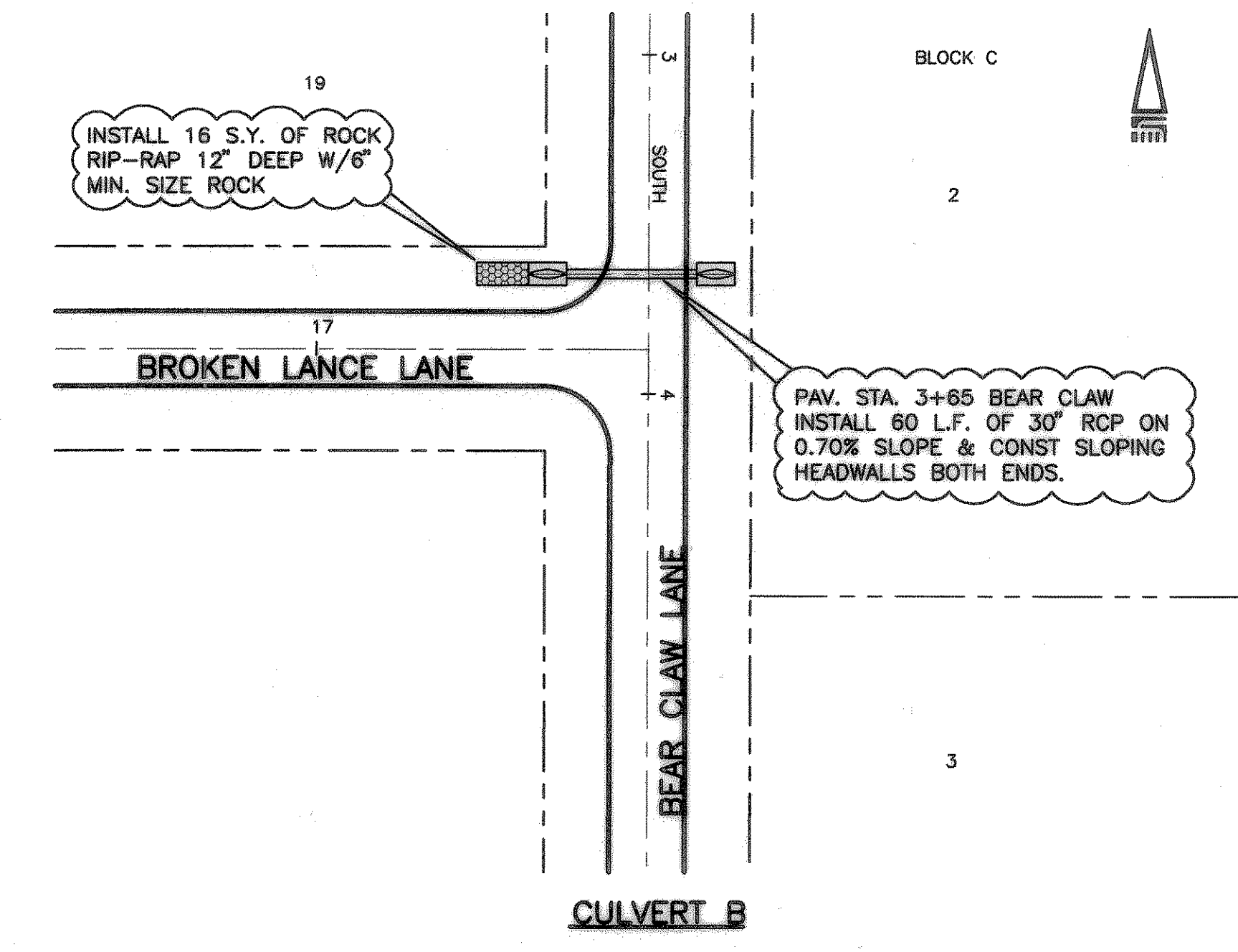
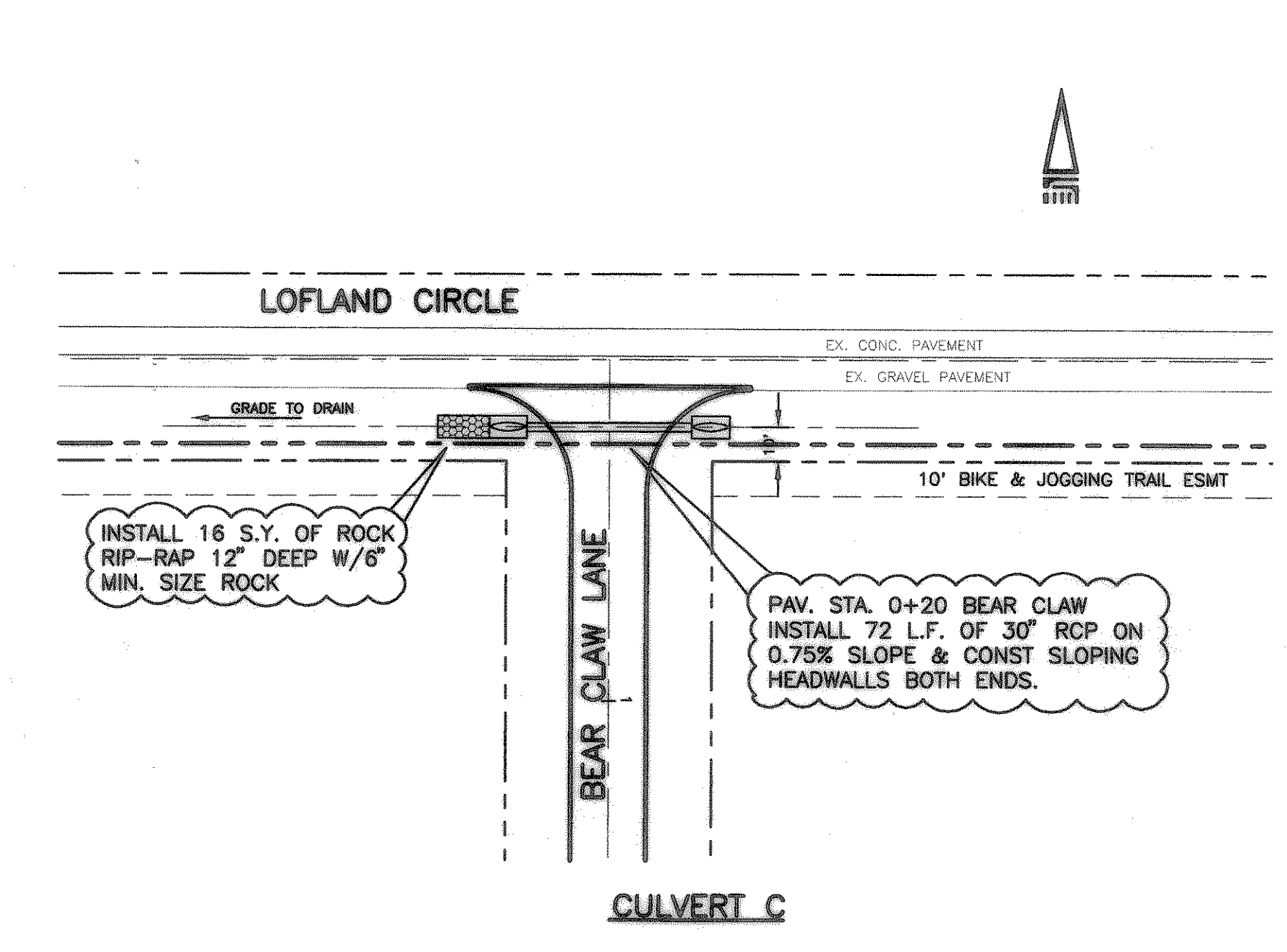


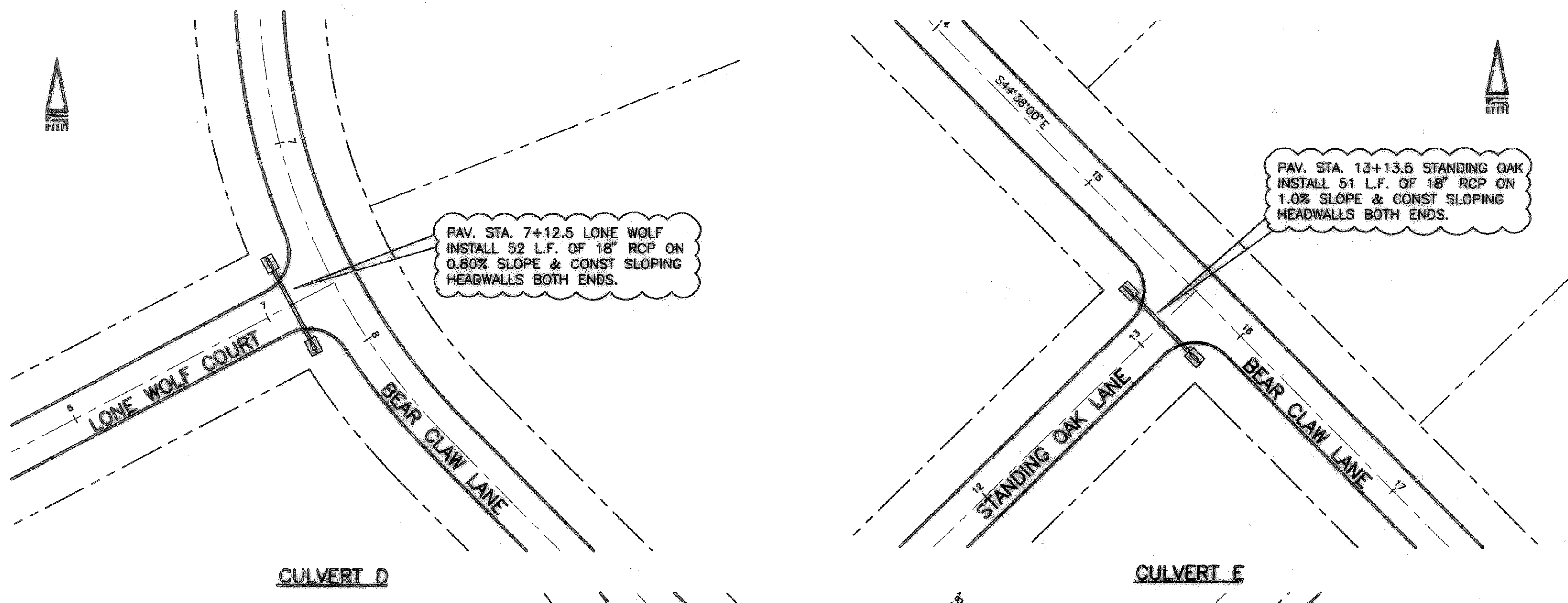
CULVERT A



CULVERT B

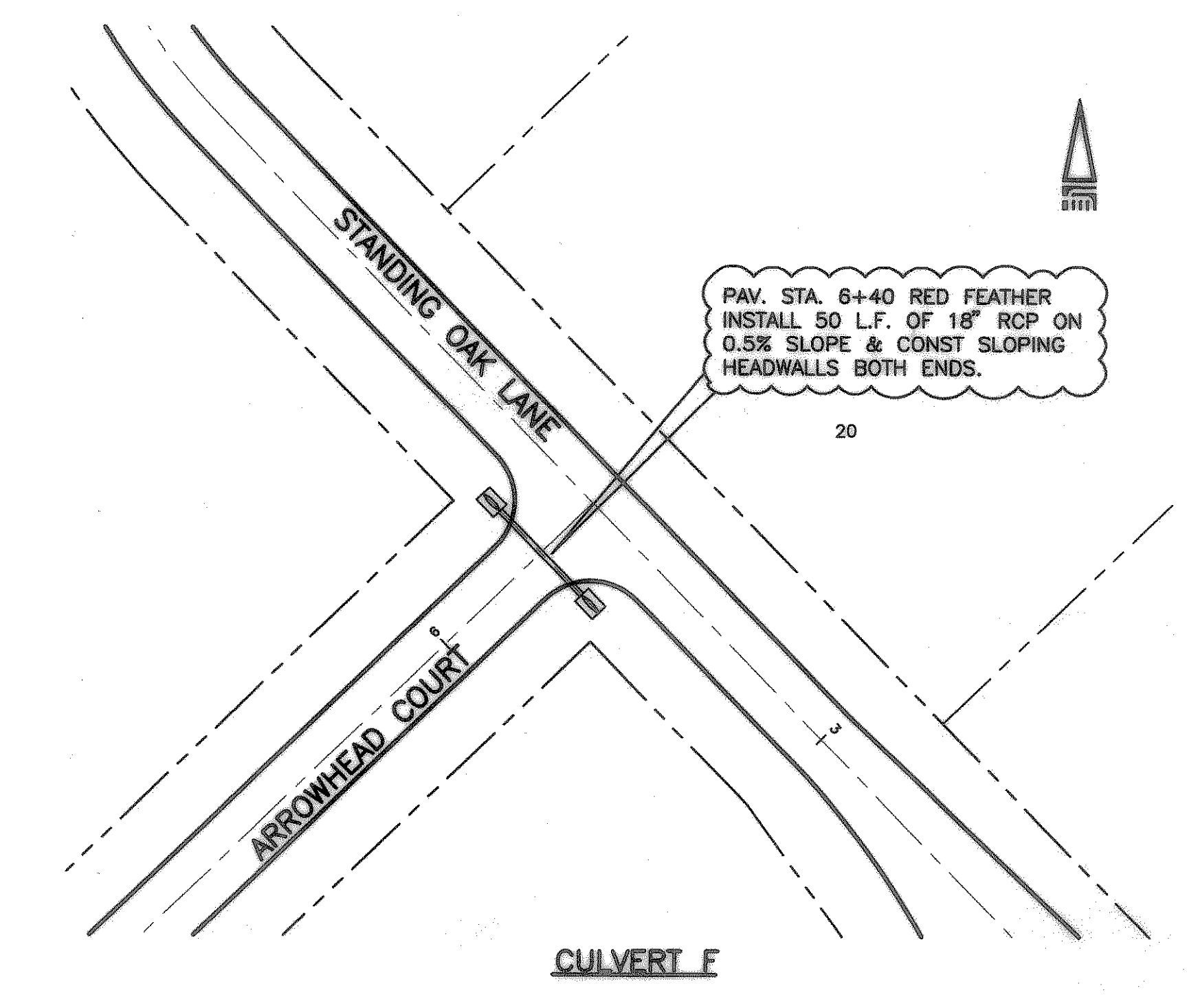


CULVERT C

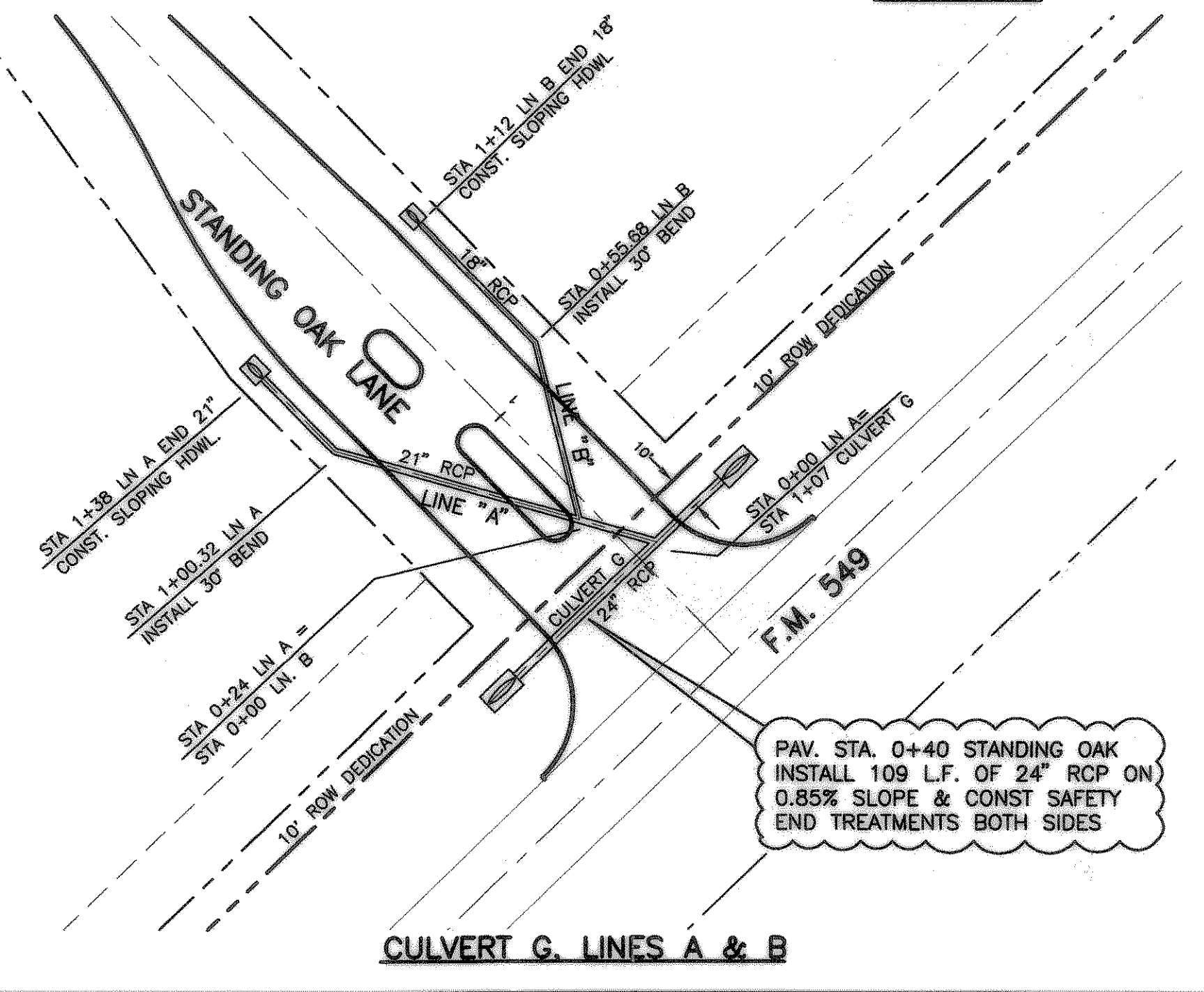


CULVERT D

CULVERT E



CULVERT F



CULVERT G. LINES A & B


NOTE: SEE SHEET 15 FOR PROFILES STATIONS AND ELEVATIONS OF CULVERTS

BENCHMARK: TOP OF 1/2" IRON ROD, SAID ROD BEING THE NORTHWEST PROPERTY CORNER. ROD IS LOCATED ON THE WEST SIDE OF WALLACE LANE.
 ASSUMED PLAN ELEV. = 99.21
 ACTUAL ELEV. = 561.62

FREEMAN - MILLICAN, INC.
 CONSULTING ENGINEERS
 3200 BROADWAY BLVD., SUITE 272
 HOUSTON, TEXAS 77058
 (713) 278-2800

THE OAKS OF BUFFALO WAY
 OWNER: OAKS OF BUFFALO WAY, L.L.C.

CULVERT PLAN



Scale: 1" = 40'
 Date: NOV. 1998
 Project No.: 96149
 Designed: FMI
 Drawn: FMI
 Checked: MOB

SHEET
 14 / 20

F:\Inactive\96149 - JONES The Oaks\16149PRN.DWG Mon Jan 12 18:55:59 2004 ALEX C.