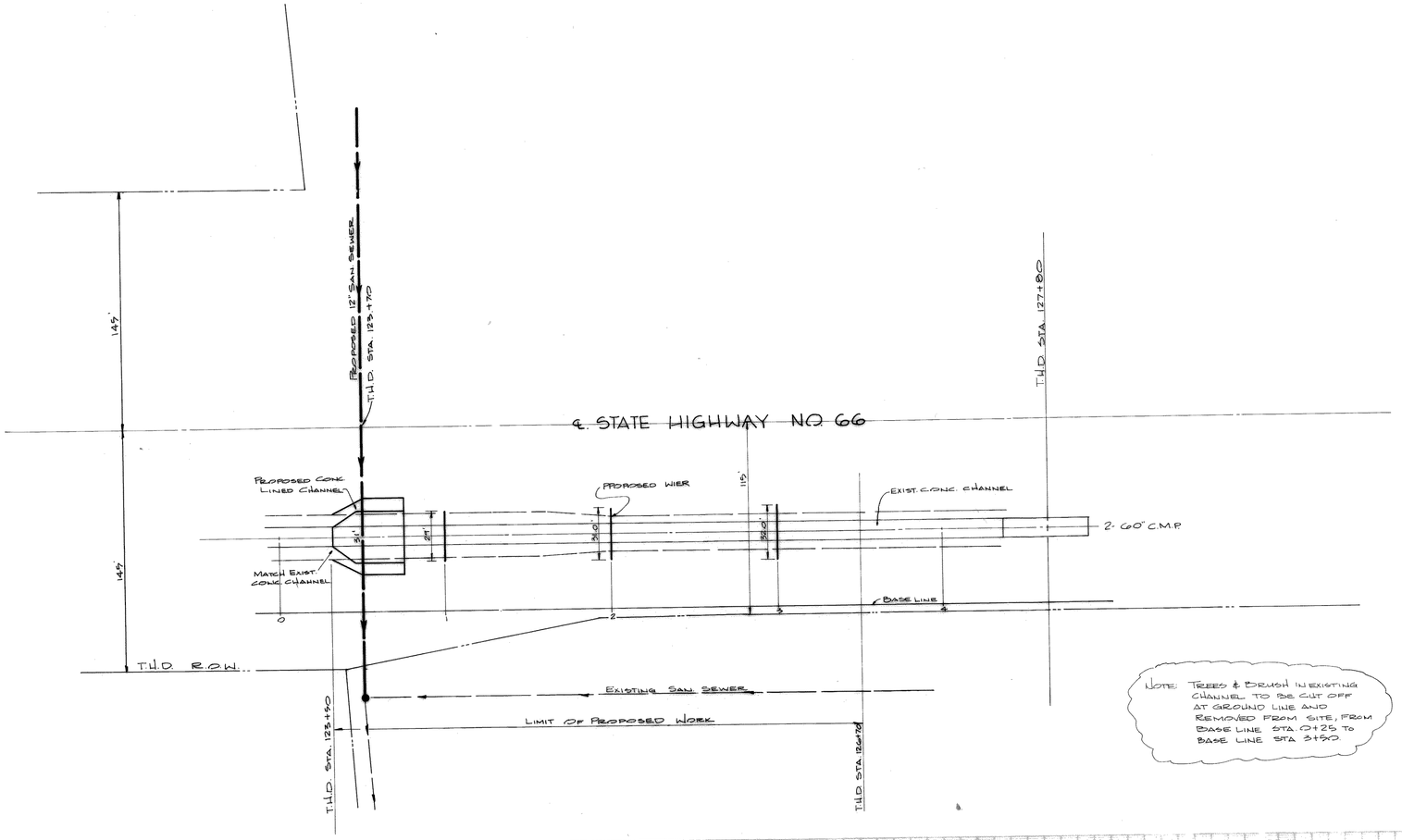

NOTE: TREES & BRUSH IN EXISTING CHANNEL TO BE CUT OFF AT GROUND LINE AND REMOVED FROM SITE, FROM BASE LINE STA. 0+25 TO BASE LINE STA 3+50.

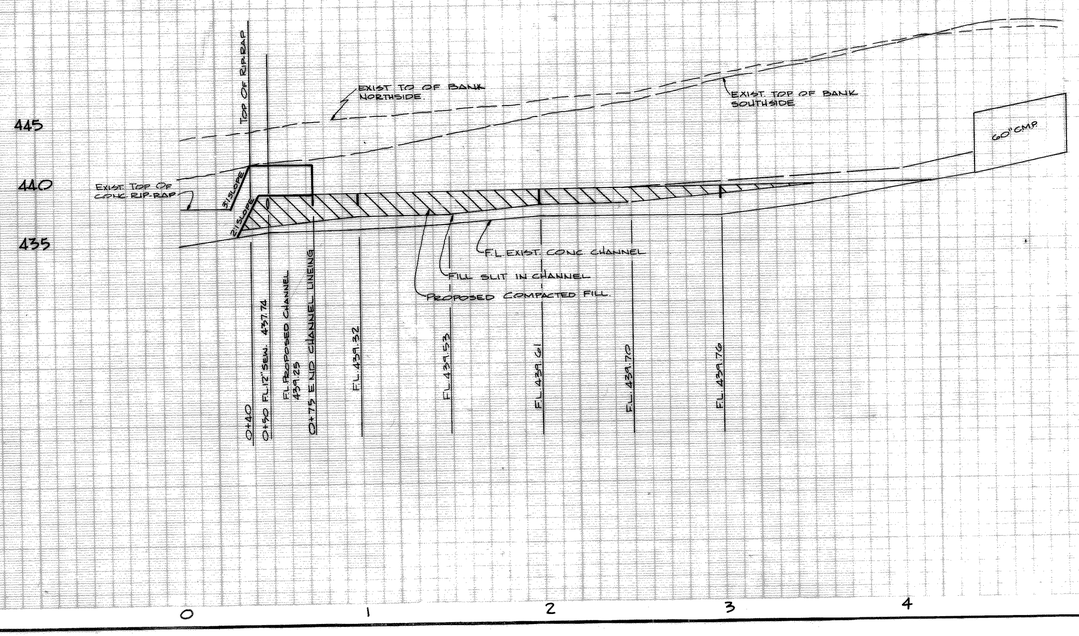

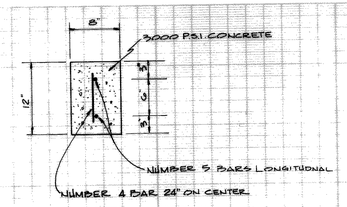

WIER DETAIL

AS BUILT

NORTH SHORE PHASE 1-A						
PROPOSED CHANNEL ALTERNATION						
ALONG STATE HIGHWAY NO. 66.						
ROCKWALL COUNTY TEXAS						
HAROLD L. EVANS & CONSULTING ENGINEER						
DESIGN	DRAWN	DATE	SCALE	NOTES	FILE	NO.
HLE	TLD	7-30-80	1"=40' HOR. 1"=6' VERT.			

20