

State Highway No. 276  
Exist. Asphalt Pavement

SEE SHEET 22 & 23 FOR TRAFFIC CONTROL PLANS

Install 100 L.F. 24" RCP On 1.00% Const. Type 'C' Headwall Each End  
DSFL=540.00, USFL=541.00

SEE SHEET 15 FOR ADDITIONAL INFO. FOR TEMPORARY CONSTRUCTION OF PAVING, STORM SEWER & GRADING IN THIS AREA

Pavement Sta. 2+55 ~ 2+65  
Construct 2-Std. 15 Ft. Recessed Curb Inlets  
TC=547.60, FL=543.60

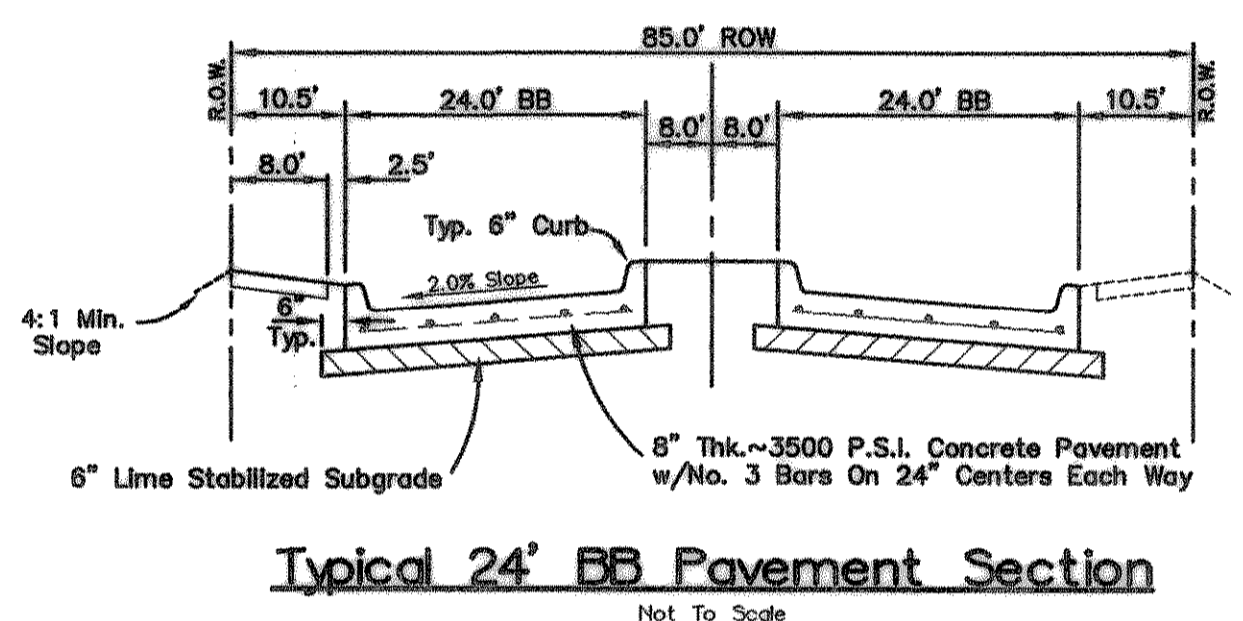
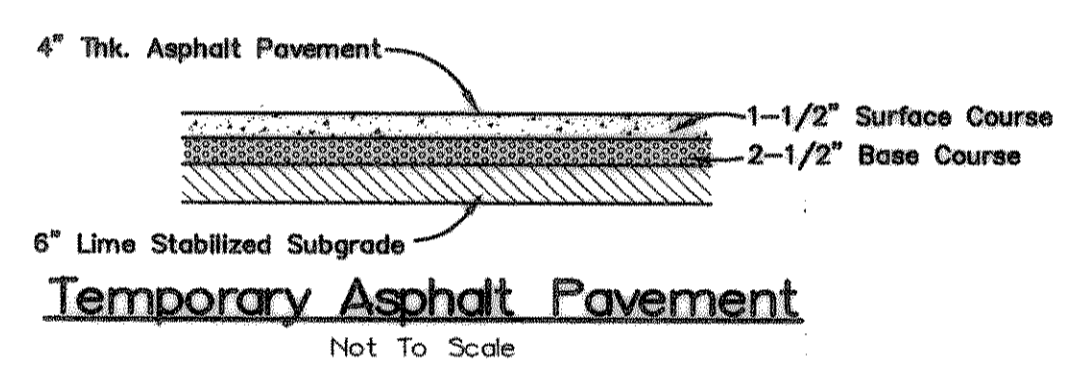
Pavement Sta. 1+00 ~ 1+10  
Begin Concrete Pavement, Const. Conc. Street Header & Install Asphalt Pavement

Install Type III Barricades

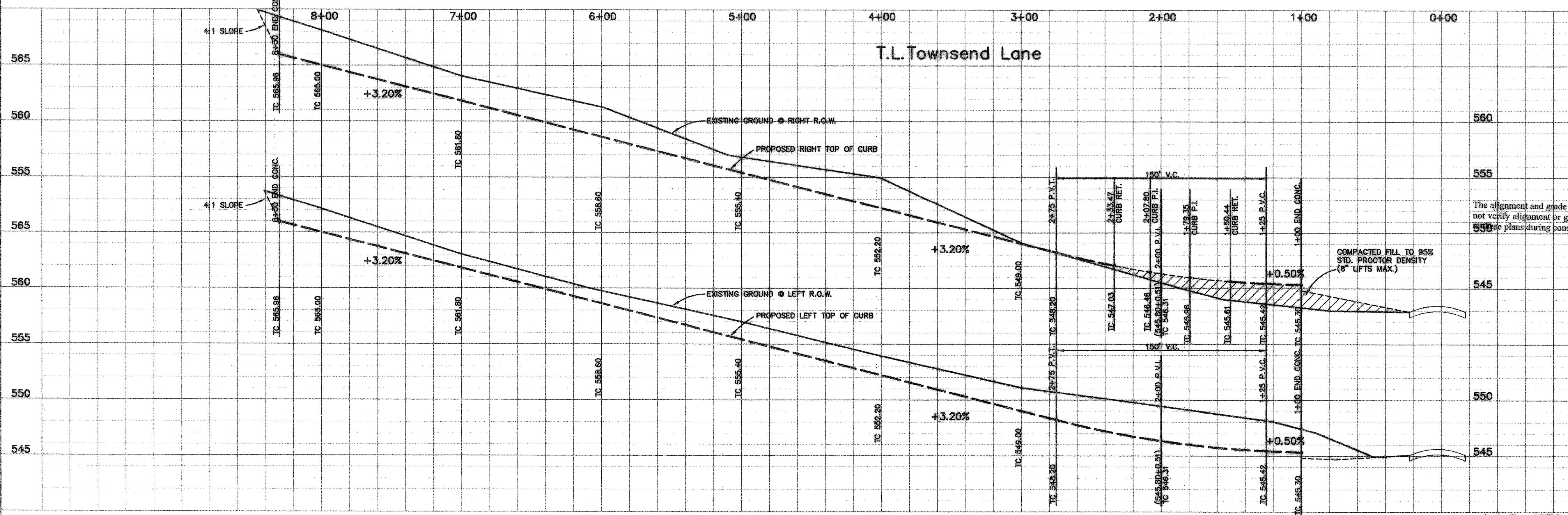
**CAUTION !!!**  
**EXISTING UTILITIES**

EXISTING UTILITIES AND UNDERGROUND FACILITIES INDICATED ON THESE PLANS HAVE BEEN LOCATED FROM REFERENCE INFORMATION. IT SHALL BE THE RESPONSIBILITY OF THE CONTRACTOR TO VERIFY BOTH HORIZONTALLY AND VERTICALLY THE LOCATION OF ALL EXISTING UTILITIES AND UNDERGROUND FACILITIES PRIOR TO CONSTRUCTION, TO TAKE NECESSARY PRECAUTIONS IN ORDER TO PROTECT ALL FACILITIES ENCOUNTERED. THE CONTRACTOR SHALL PRESERVE AND PROTECT ALL EXISTING UTILITIES FROM DAMAGE DURING CONSTRUCTION.

Note!!  
Construct Barrier Free Ramps At All Intersection As Per City Standards.




Bench Mark 1  
A Standard U.S.C.&G.S. Dial Stamped 'M 929 1946' Approx. 1.9 miles southeast along State Hwy. 205 from Courthouse at Rockwall to bridge at Buffalo Creek, at the northwest corner of the concrete bridge in the top of the concrete guardrail base approx. 17 feet southwest of the centerline of the highway, and approx. 3 feet southeast of the northwest end of the guardrail base.  
Elevation = 524.85  
Bench Mark 2  
Top of Concrete ROW Marker, approx. 1.6 miles southeast along State Hwy. 205 and then approx. 0.6 miles east along FM 276 to intersection of paved road, at fence corner at southwest quadrant of intersection.  
Elevation = 543.10



**AS BUILT PLANS**  
**06/27/2000**

The alignment and grade were set on the ground for construction per the plans. The engineer did not verify alignment or grades after construction. We are not aware of any changes or revisions to the plans during construction except as noted.



<b>T.L. Townsend Lane</b>						
<b>PAVING PLAN</b>						
MEADOWCREEK ESTATES II						
City Of Rockwall, Texas						
TIPTON ENGINEERING, INC.						
6330 Broadway Blvd. ~ Suite C ~ Garland, Texas 75043						
DESIGN	DRAWN	DATE	SCALE	NOTES	FILE	NO.
T.E. Inc.	T.E. Inc.	8-98	1"=40'H 1"=5'V		4174	10