


**CIVIL CONSTRUCTION PLANS
FOR
MANSIONS SENIOR
18.17 GROSS ACRE TRACT B
J.M. ALLEN SURVEY,
ABSTRACT NO. 2
ROCKWALL COUNTY, TEXAS**



TOCS
1-800-245-4545
tocs@tocs1-call.com

CIVIL ENGINEER:

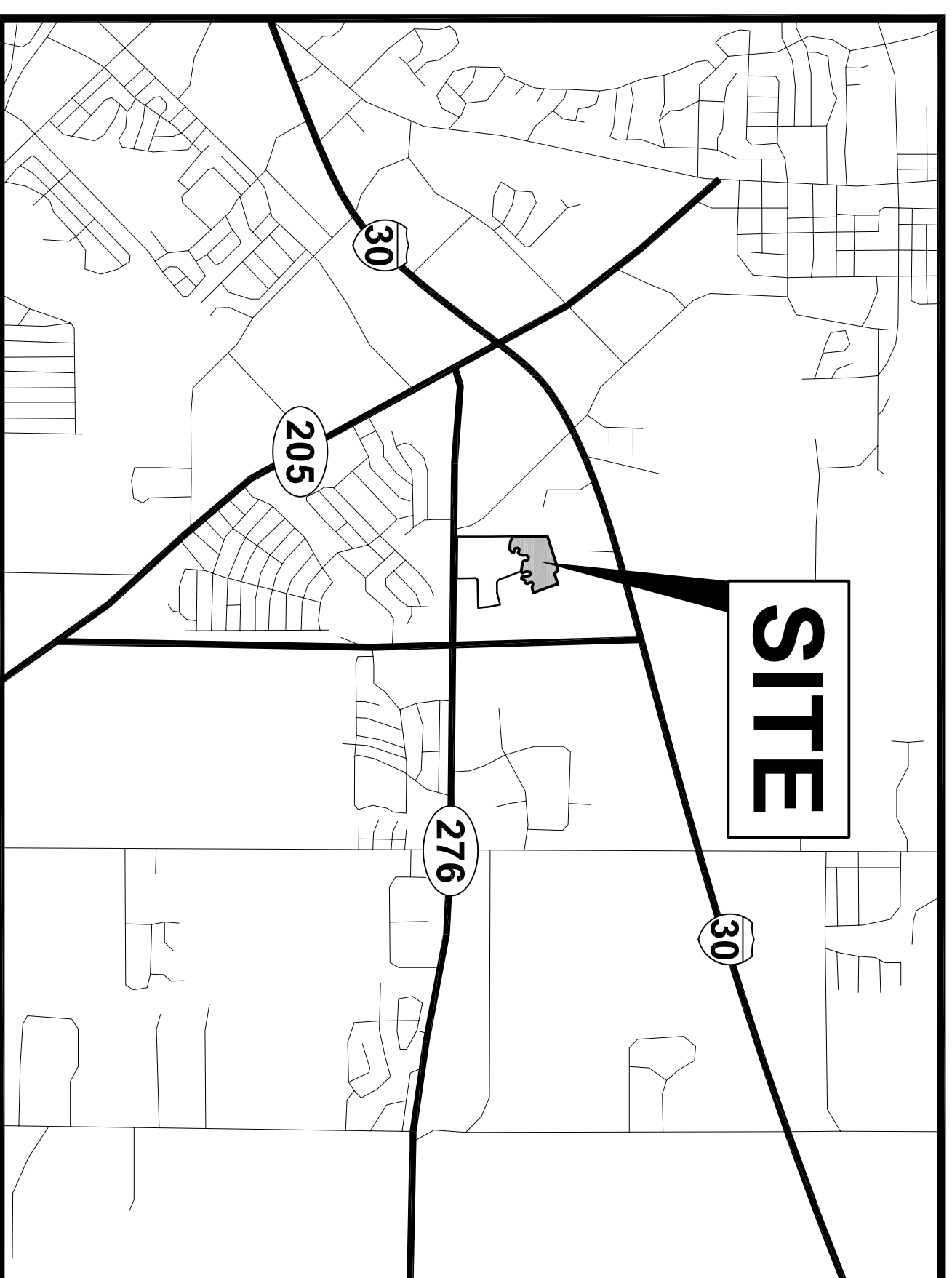
RKM CONSULTING ENGINEERS, INC.
7616 LBJ FREEWAY, SUITE 530
DALLAS, TEXAS 75251
(214) 432-8070 PH
(214) 432-8069 FAX
JONATHAN R. YOUNESS, P.E.

APPLICANT/OWNER:

WESTERN RIM INVESTMENT ADVISORS, INC.
601 CANYON DRIVE, SUITE 101
COPELL, TEXAS 75019
(972) 471-8700 PH
(972) 471-8789 FAX
MATT HILES

SUBMITTAL LOG

- 1ST SUBMITTAL TO CITY OF ROCKWALL NOT FOR CONSTRUCTION 08/21/2008
- 2ND SUBMITTAL TO CITY OF ROCKWALL FOR CONSTRUCTION PERMIT 12/10/2008
- 3RD SUBMITTAL TO CITY OF ROCKWALL FOR REVIEW 01/16/2009
- 4TH SUBMITTAL TO CITY OF ROCKWALL FOR CONSTRUCTION PERMIT 02/05/2009




SHEET NO.	SHEET INDEX	SHEET TITLE
1	COVER SHEET	
2	GENERAL NOTES	
3	DIMENSION CONTROL & PAVING PLAN	
4	OFFSITE PAVING AND GRADING PLAN	
5	GRADING PLAN	
6	DRAINAGE AREA MAP	
7a & 7b	DETENTION POND PLANS	
8a & 8b	DETENTION POND CALCULATIONS	
9 ~ 10	STORM SEWER CALCULATIONS	
11	STORM SEWER PLAN	
12 ~ 14	STORM SEWER PROFILES	
15	UTILITY PLAN	
16	SANITARY SEWER PROFILES	
17	EROSION CONTROL PLAN	
18	EROSION CONTROL DETAILS	
19 ~ 20	SITE DETAILS	

* BUFFALO CREEK GRAVITY SEWER LINE STA. 169+50 TO STA. 195+50 PLANS PREPARED BY BIRKHOFF, HENDRICKS & CONWAY, L.L.P., INCLUDED IN THIS SET.

FEBRUARY 2009

RECORD DRAWING
RECORD INFORMATION PROVIDED BY
CONASTER CONSTRUCTION, FORT WORTH, TEXAS
ELEVATION VERIFICATION PERFORMED BY
SURVEY CONSULTANTS, INC., PLANO, TEXAS



RKM Consulting Engineers, Inc.
7616 LBJ Freeway, Suite 530
Dallas, Texas 75251
Copyright © 2008 Rock Consulting Engineers, Inc.

Phone (214) 432-8070
Fax (214) 432-8069