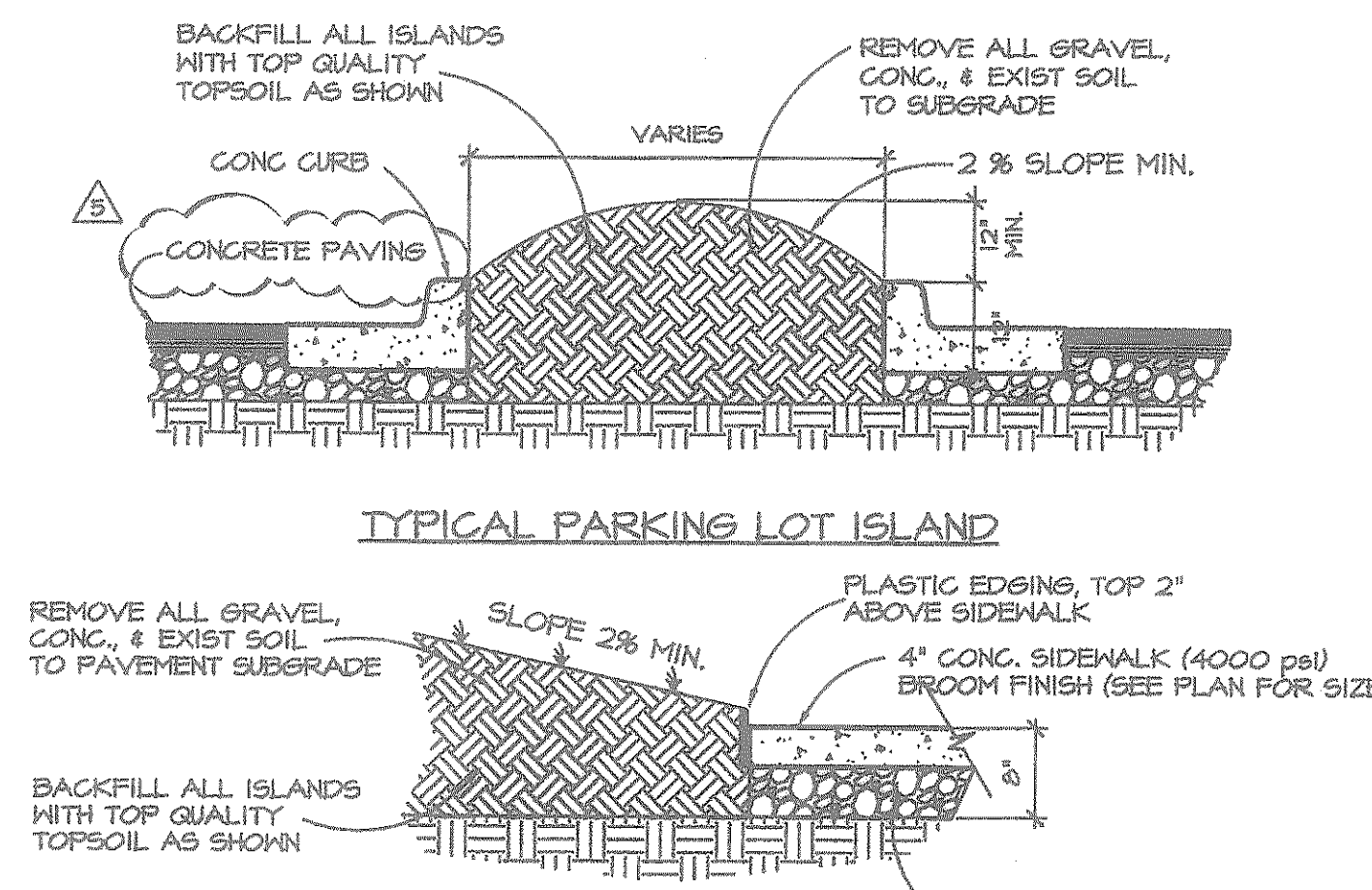


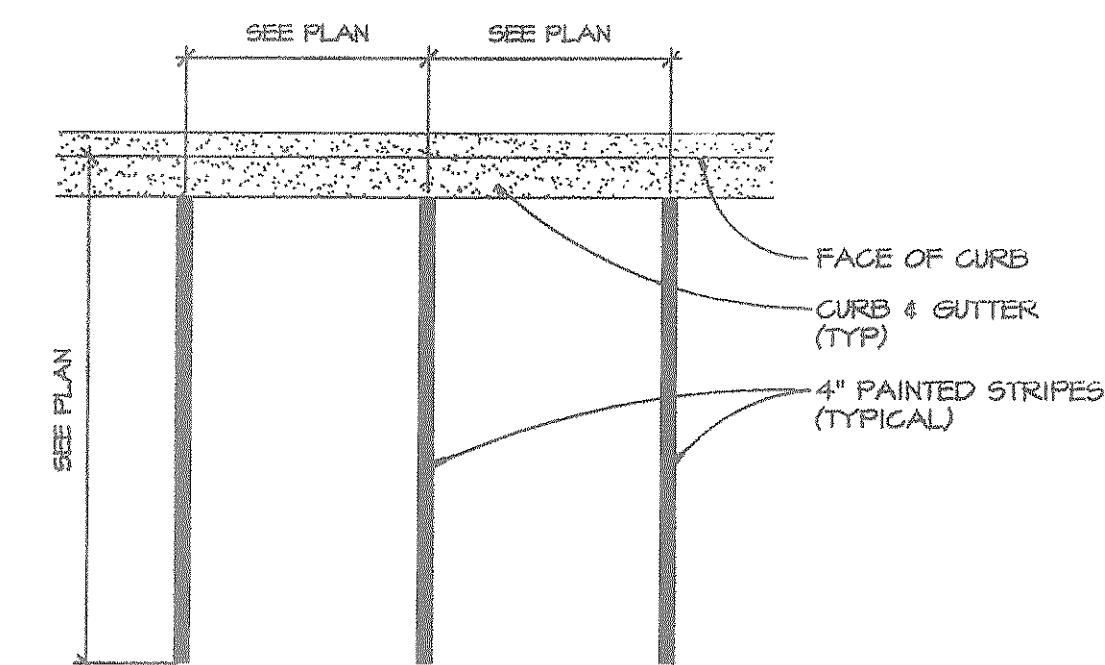
IRRIGATION SLEEVING DETAIL

SCALE: NONE



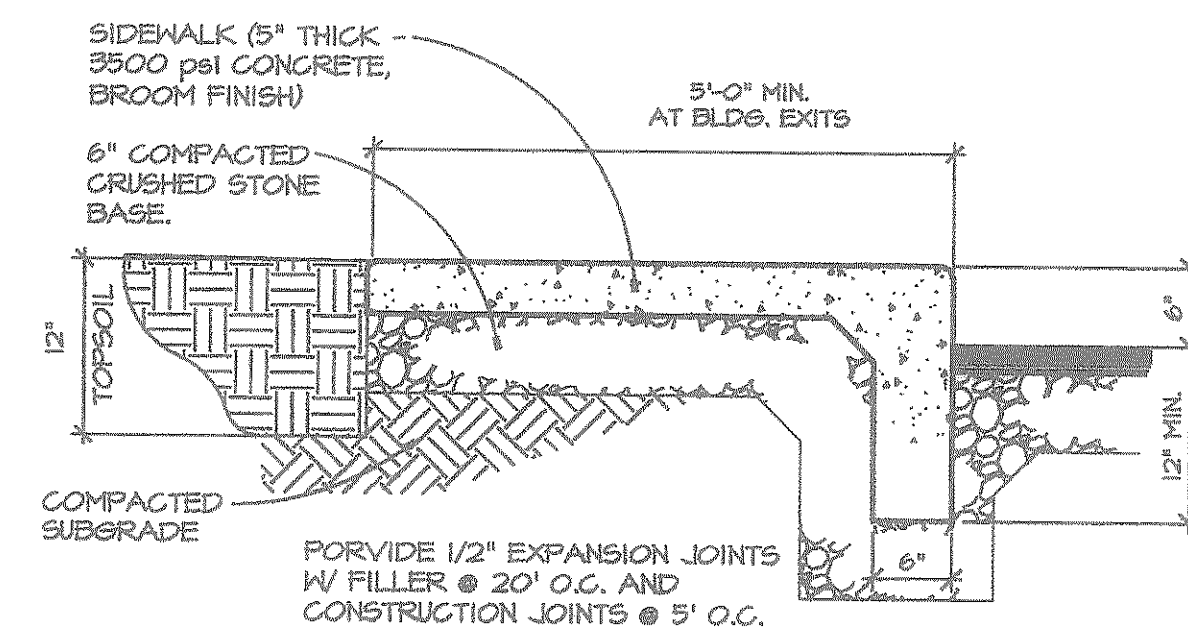
TYPICAL AT SIDEWALKS PLANTER ISLAND DETAIL

SCALE: NONE



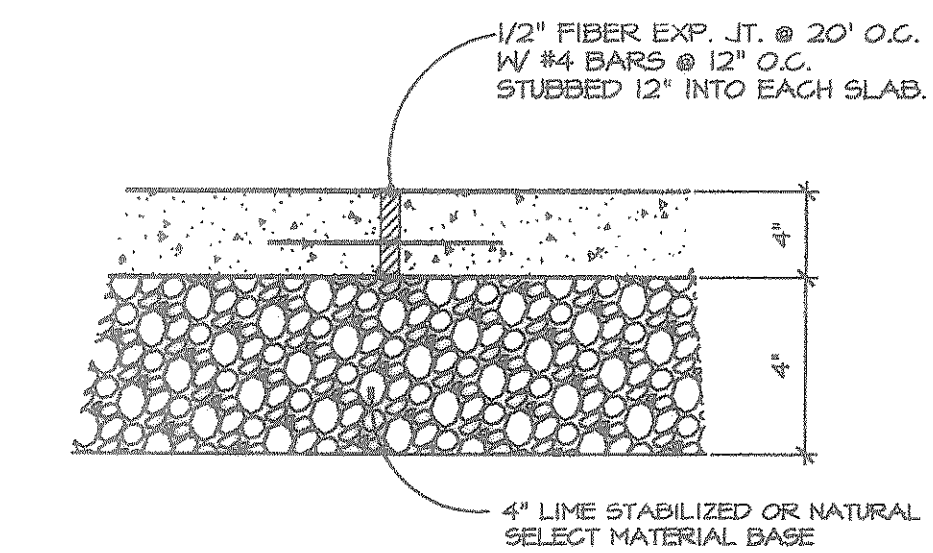
CAR STALL STRIPING DETAIL

SCALE: NONE



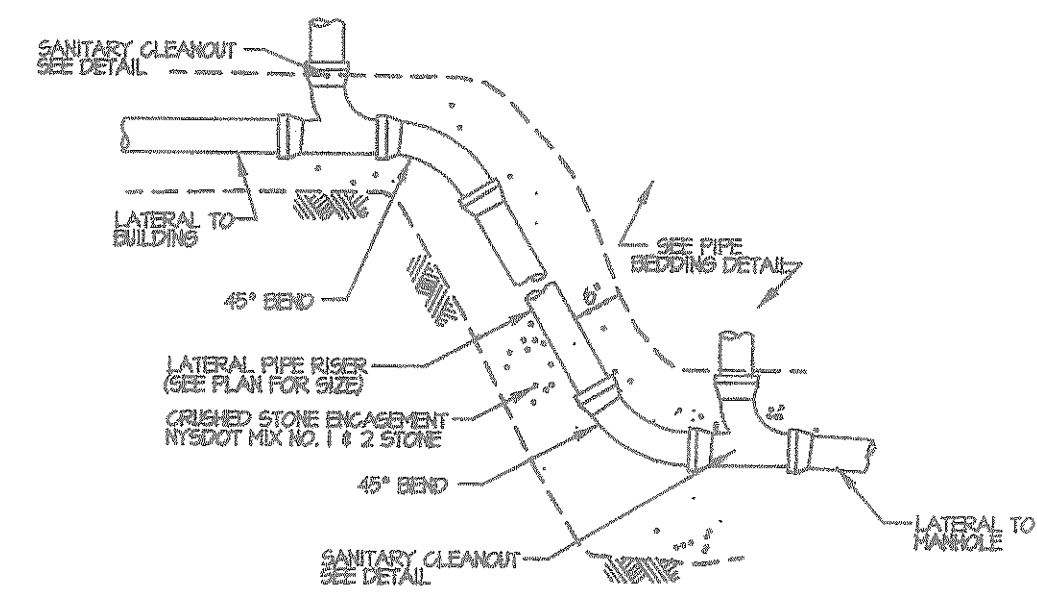
SIDEWALK TURNDOWN DETAIL

SCALE: NONE



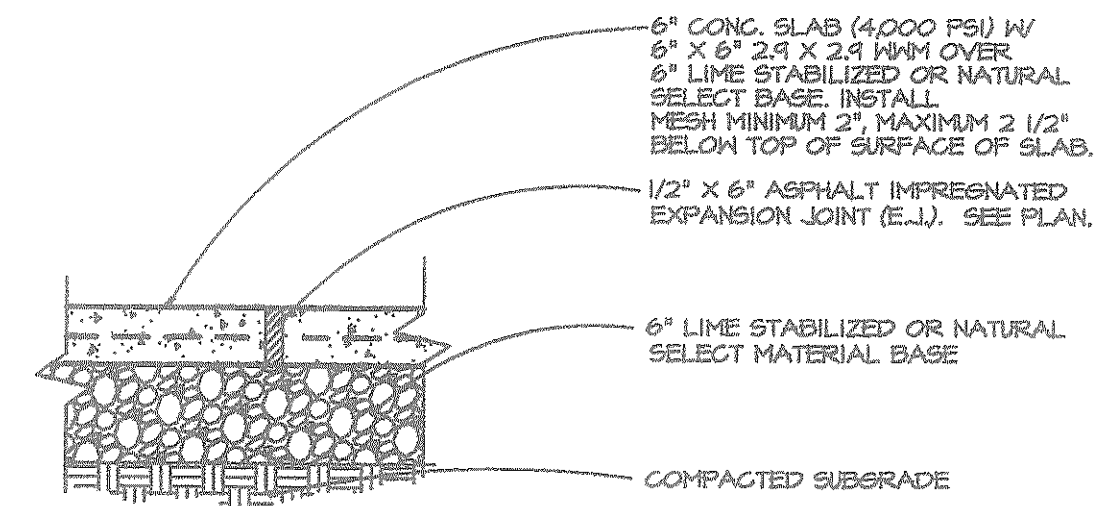
SIDEWALK EXPANSION JOINT DETAIL

SCALE: NONE



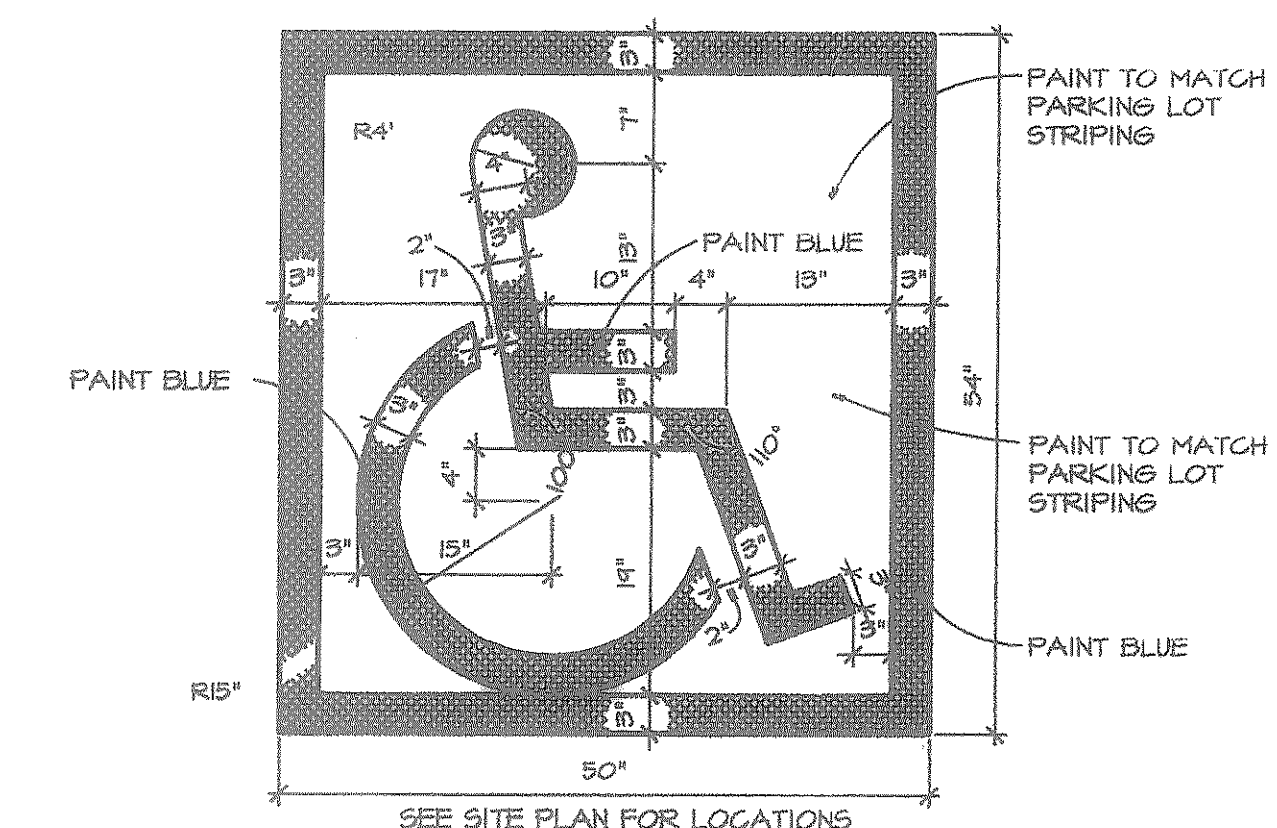
SANITARY LATERAL RISER

SCALE: NONE



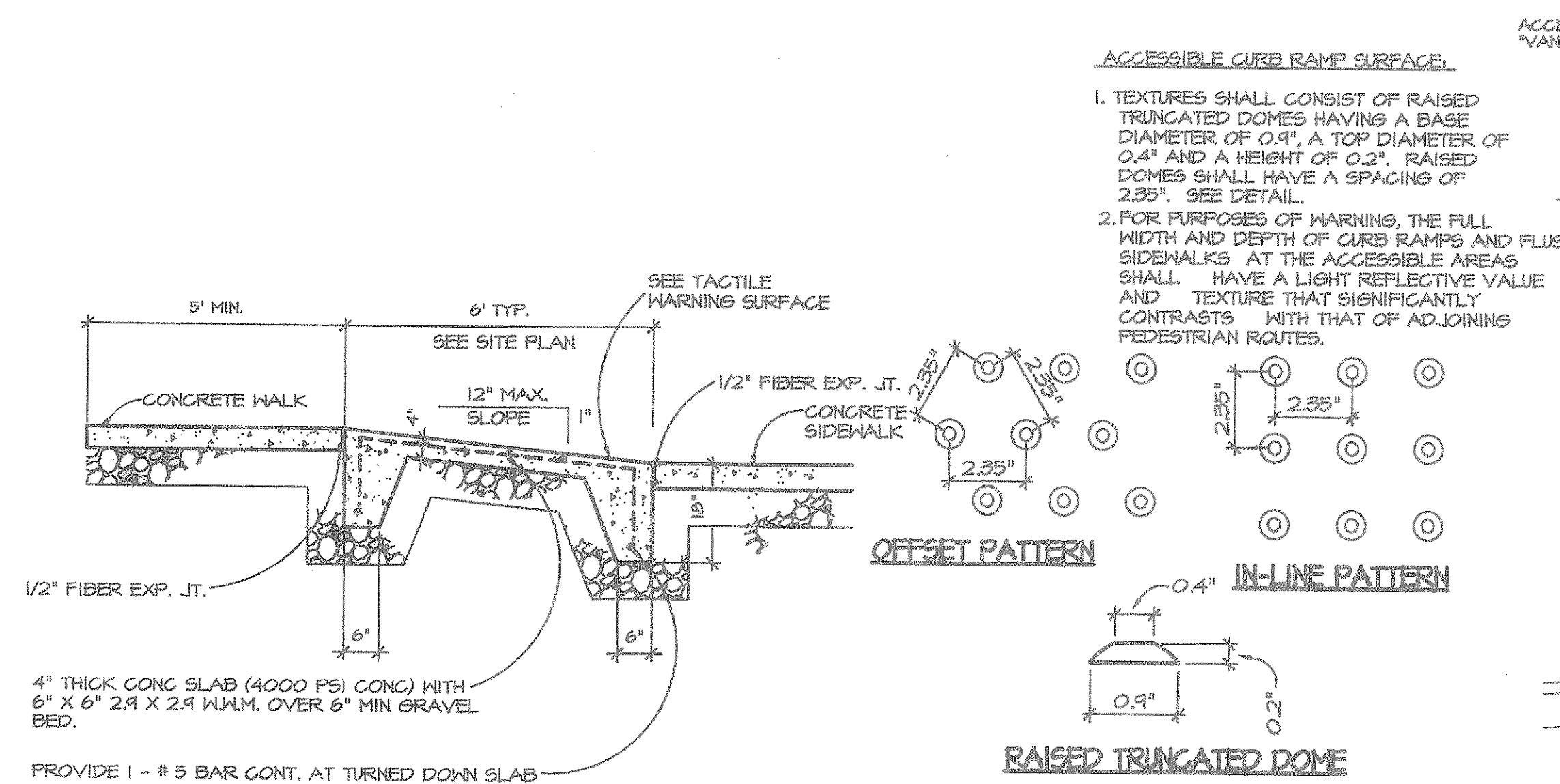
CONCRETE PAVEMENT DETAIL

SCALE: NONE



ACCESSIBLE SYMBOL DETAIL

SCALE: NONE

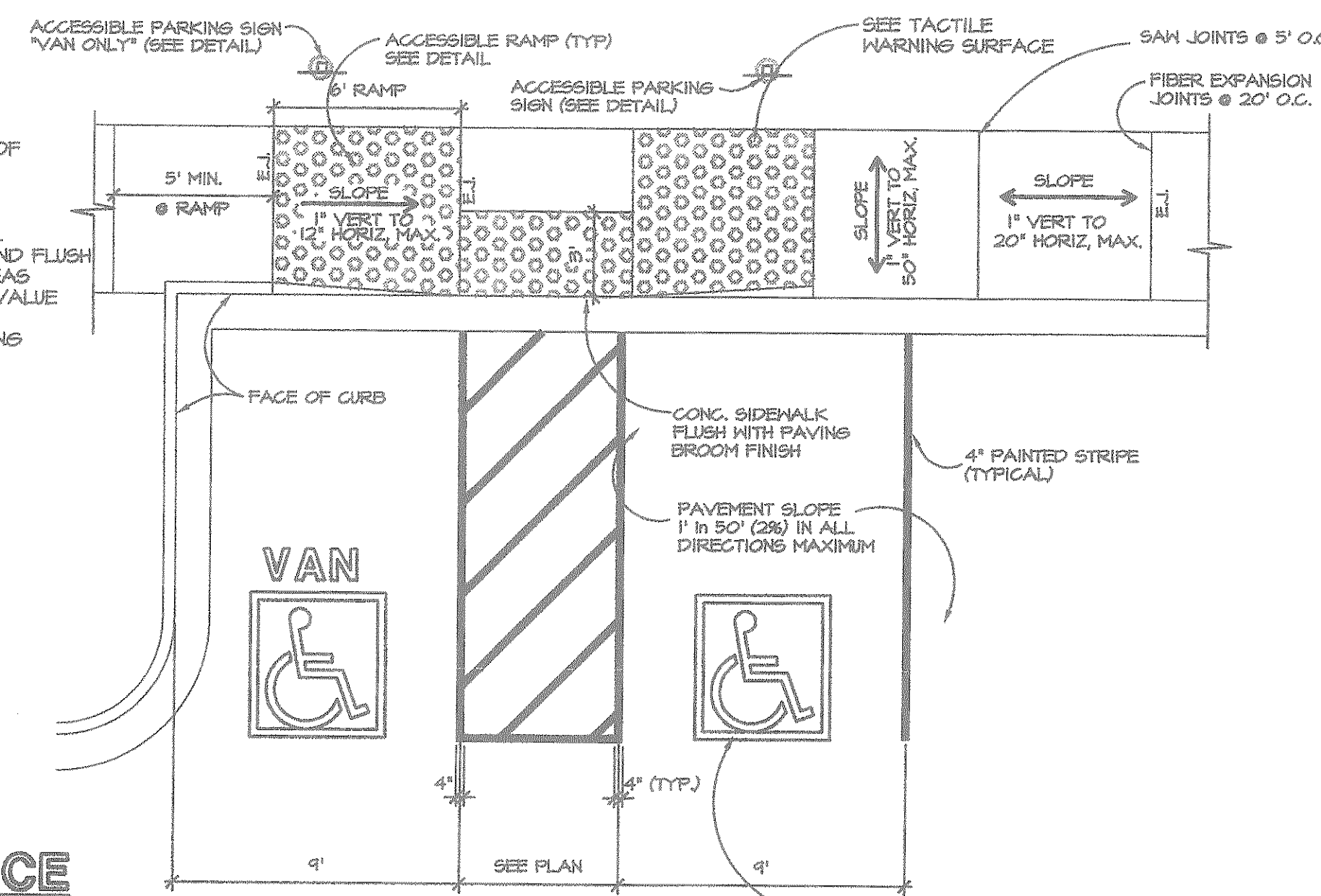


ACCESSIBLE RAMP DETAIL

SCALE: NONE

TACTILE WARNING SURFACE

SCALE: NONE



ACCESSIBLE PARKING STALL DETAIL


SCALE: NONE

TO THE BEST OF OUR KNOWLEDGE, DESIGN AND ENGINEERING, INC. HEREBY STATES THAT THIS PLAN DEPICTS AS-BUILT CONSTRUCTION. THE INFORMATION PROVIDED IS BASED ON FIELD SURVEYING AT THE SITE ON JUNE 10, 2009.



3011 Armory Dr., Suite 300
 Nashville, Tennessee 37204
 Phone: (615) 885-4056

RECORD DRAWINGS



Location:
 I-30 FRONTAGE ROAD
 ROCKWALL, TEXAS

Job Number:
 40-0563
 Revisions:
 #4: 04-04-09
 #5: 10-13-08 (CITY COMMENTS)
 #1: 07-10-09 (RECORD DWGS)

C-5

Site Details
 July 10, 2008