

THESE CONSTRUCTION PLANS WERE PREPARED BY ME OR UNDER MY CLOSE PERSONAL SUPERVISION AND I AM A REGISTERED PROFESSIONAL ENGINEER NO. 67449.

F.E. Middleton 9/19/01

THE SEAL APPEARING ON THIS DOCUMENT WAS AUTHORIZED BY F.E. MIDDLETON, JR., P.E. #67449

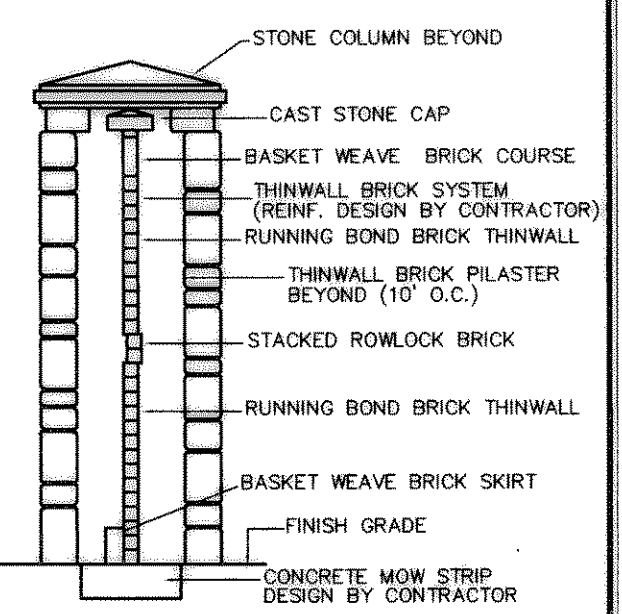
AS BUILT

Winkelmann & Associates, Inc. hereby states that this plan, to the best of our knowledge is "As Built." Modifications from the originally approved construction documents have been made as per information provided by the contractor. Winkelmann & Associates, Inc. does not certify as to the correctness or quality of construction as no field inspection was performed.

F.E. Middleton 9/12/02
DATE

LEGEND

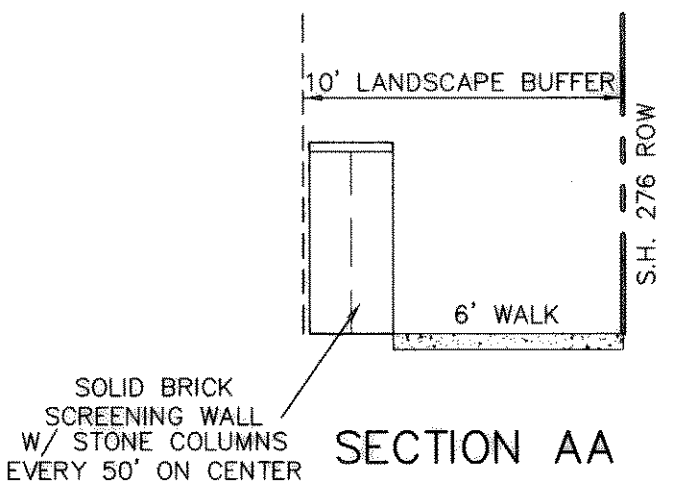
- FP FINISHED PAD GRADE
- FF FINISHED FLOOR GRADE
- ↑ FLOW ARROWS
- 84+8 PROPOSED SPOT ELEVATIONS
- 582 EXIST. CONTOURS



STONE COLUMN & BRICK THINWALL SECTION
(ALONG S.H. 276)
N.T.S.

NOTES:

SCREENING WALL TO END AT VISIBILITY CLIP, AT INTERSECTION OF TRAIL GLEN & S.H.276





SECTION AA

BENCHMARK: ELEV. = 600.69
CITY OF ROCKWALL R-19
BRASS MONUMENT AT THE N/W CORNER OF
SILVERVIEW & DIAMOND WAY, 500' ± SOUTH OF
S.H. 276.

BENCHMARK: ELEV. = 583.56
R.R. SPIKE SET IN THE CENTERLINE OF S.H. 276
3600± WEST OF F.M. 549

NO.	DATE	REVISION	APPROV.



W.H. BAIRD SURVEY, ABSTRACT NO. 25
CITY OF ROCKWALL
ROCKWALL COUNTY, TEXAS
CONTINENTAL HOMES
621 WEST COLLEGE STREET
GRAPEVINE TEXAS, 76051

**LOFLAND FARMS - PHASE 3
LOT GRADING PLAN**

Scale: 1"=40' Date: 6/20/01
Designed By: RB
Drawn By: MK
Checked By: FEM
File: 320023L6(DWG) View:
Project No.: 32002.01

SHEET
5
OF
8