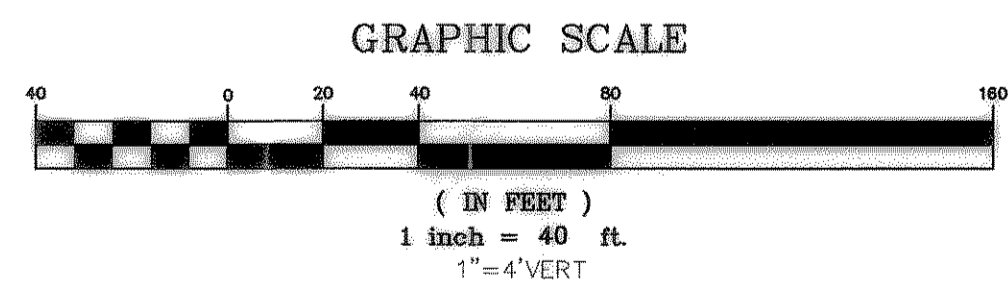
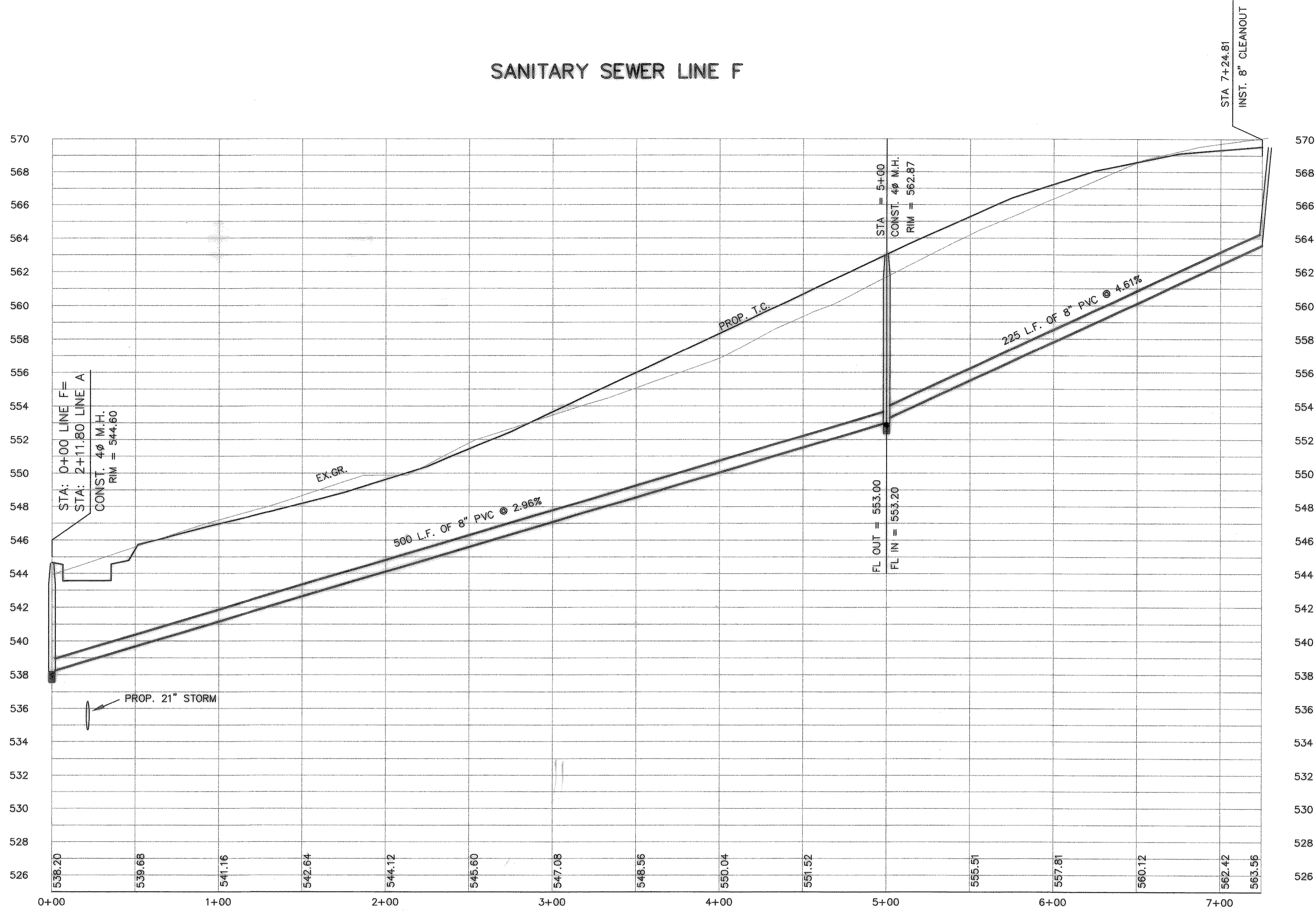
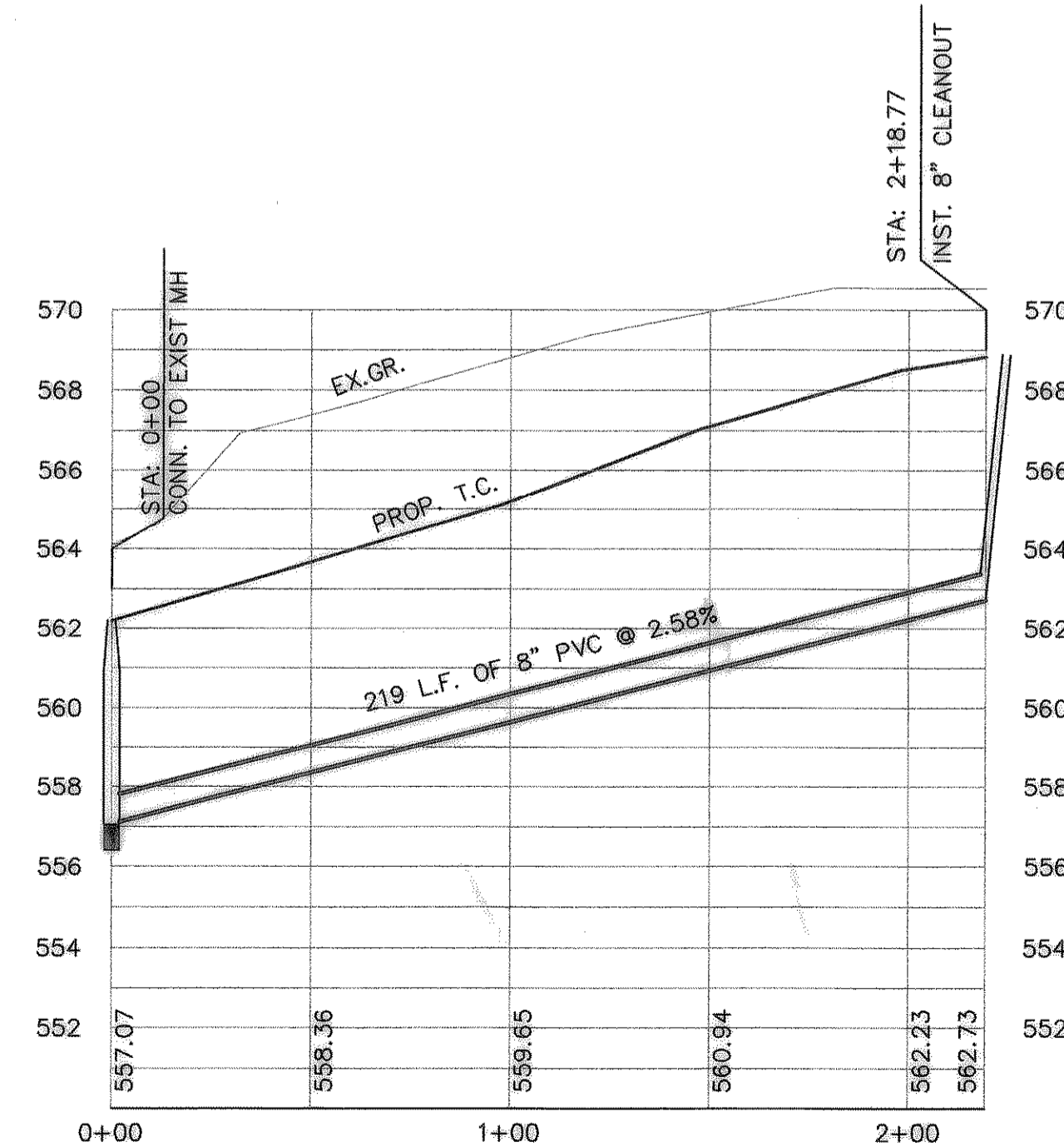


SANITARY SEWER LINE F



**BENCHMARK:**  
 BRASS CAP MONUMENT NO. 10 SET IN  
 CONCRETE IN THE CENTER OF GRASS  
 MEDIAN IN MASTERS DRIVE BETWEEN  
 NORTH LAKESHORE & SHORES BLVD.  
 N 7032464.6317, E 2589554.1518  
 ELEV. = 524.62



SANITARY SEWER LINE F-1

REVISED TO CONFORM TO CONSTRUCTION RECORDS.  
*W.D. Doupirate* DATE: 11/01/02

THE SEAL APPEARING ON THIS DOCUMENT WAS AUTHORIZED BY W.L. DOUPIRATE II, LICENSE NO. 60102 ON 11/01/02

**DOUPIRATE & ASSOCIATES, INC.**  
 ENGINEERING • PROJECT MANAGEMENT • SURVEYING  
 2235 RIDGE RD., # 200 ROCKWALL, TEXAS 76087  
 PHONE: (972)771-9004 FAX: (972)771-9005

**SANITARY SEWER PROFILES  
 LINES F & F-1  
 LAKEVIEW SUMMIT, PHASE 2  
 CITY OF ROCKWALL, ROCKWALL COUNTY, TEXAS**

REVISION  
 - REVISIONS PER CITY COMMENTS 2/5/02  
 - REVISIONS PER CITY COMMENTS 5/11/02

W.L.D.  
 CHECKED  
 K.E.B.  
 DRAWN  
 11/01  
 DATE  
 9919-2SSP2  
 PROJECT