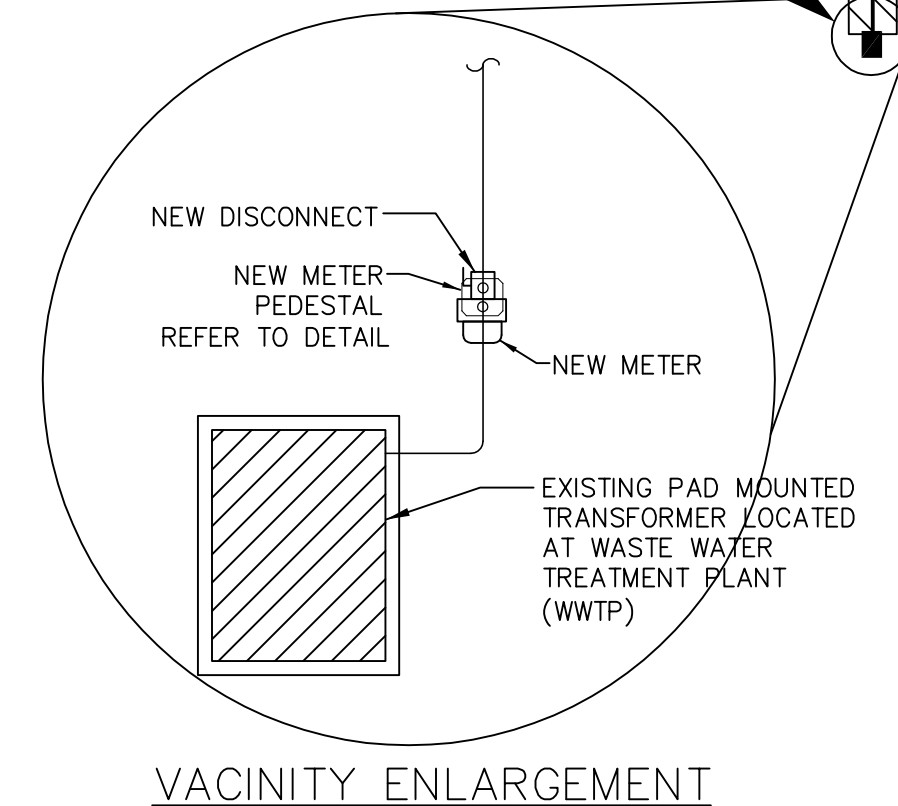


PARK LAND DEDICATION TO THE CITY OF ROCKWALL WITH LAKEVIEW SUMMIT PHASE 3, CAB. F, SLIDE 267-270, DRRCT

LEGEND
 ◇ = STREET NAME CHANGE
 B.L. = BUILDING LINE
 D.E. = DRAINAGE EASEMENT


SQUABBLE CREEK TREATMENT PLANT




CONFIRM ELECTRICAL UNDERGROUND LOCATIONS WITH WWTP, DEVELOPER, AND APPLICABLE PLOTS.

PER
 AS, LTD.
 STE. A
 75088
 4

1 PARTIAL SITE PLAN - ELECTRICAL
 SCALE 1"=40'-0"



NOTE: PLAT INFORMATION PROVIDED BY OTHERS AND SHOWN ON THIS SHEET FOR REFERENCE ONLY.



TTC-PLLC
 T. TABOR CONSULTING, P.L.C. (8273)
 1301 W. HEBBARD AVE., SUITE 102-102
 ROCKWALL, TEXAS 75087
 PHONE: (972)771-9004 FAX: (972)771-9005

DOUPHRADE & ASSOCIATES, INC.
 ENGINEERING • PROJECT MANAGEMENT • SURVEYING
 22335 RIDGE RD., # 200 ROCKWALL, TEXAS 75087
 PHONE: (972)771-9004 FAX: (972)771-9005

LIFT STATION PLAN
 LAKEVIEW SUMMIT
 PHASE 4
 CITY OF ROCKWALL, ROCKWALL COUNTY, TEXAS

REVISION	DATE
T.D.T. CHECKED	
MLH. DRAWN	
REVIEW	2014-12-10
DATE	
PROJECT	
LSE-1 OF	