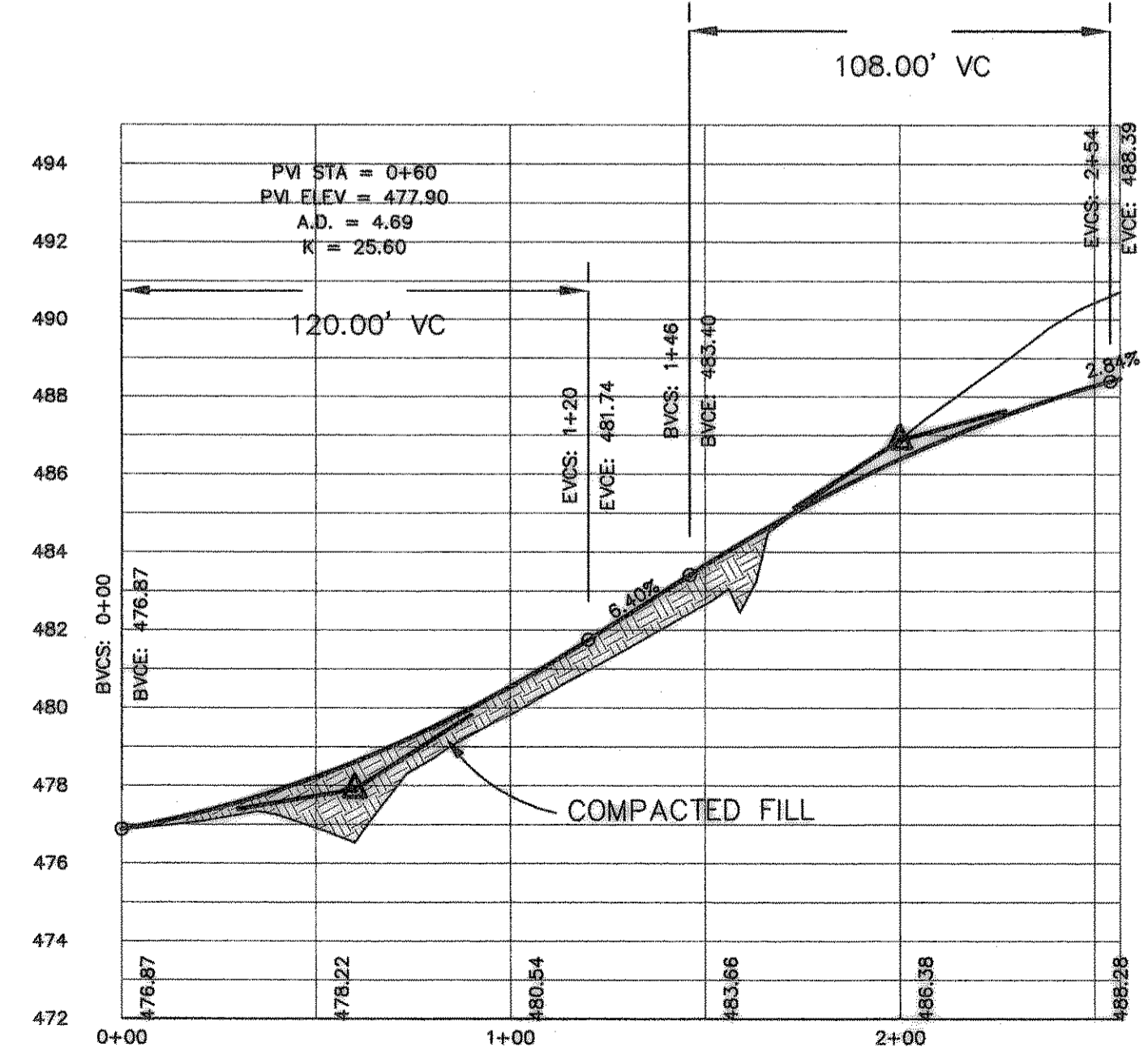
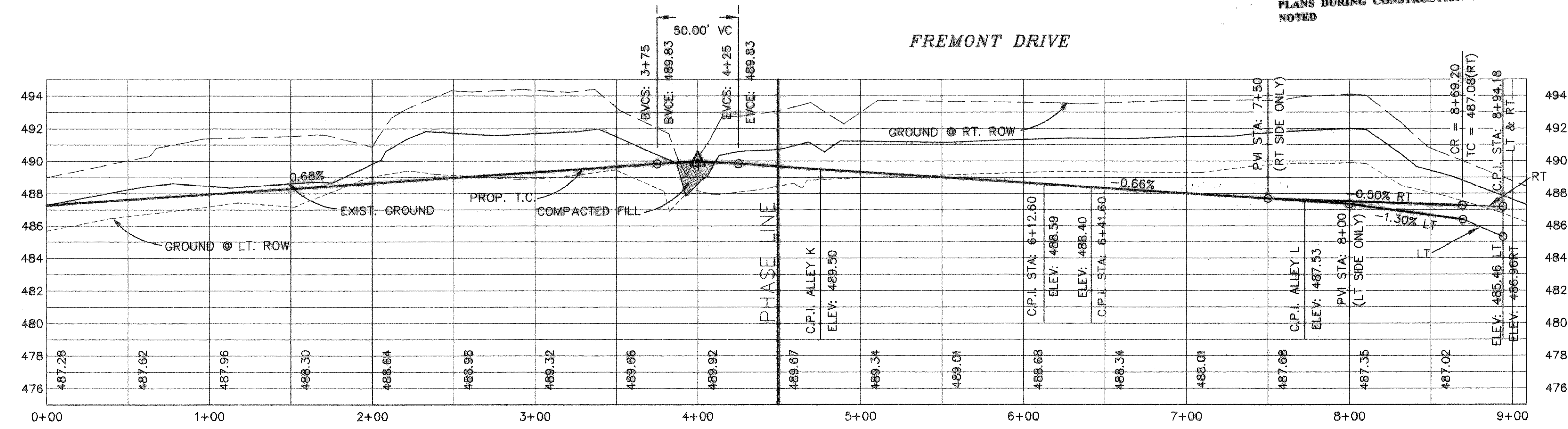



PVI STA = 2+00
 PVI ELEV = 486.86
 A.D. = -1.56
 K = 30.32



HIGH POINT ELEV = 489.92
 HIGH POINT STA = 4+00.35
 PVI STA = 4+00
 PVI ELEV = 490.00
 A.D. = -1.34
 K = 37.21



RECORD DRAWINGS:
 THE INTENT OF THE OWNER AND ENGINEER WAS TO CONSTRUCT THESE FACILITIES ACCORDING TO THESE PLANS AS APPROVED BY THE CITY OF Rockwall. THE LINES AND GRADES WERE SET ON THE GROUND FOR CONSTRUCTION ACCORDING TO SAID PLANS. THE CITY OF Rockwall INSPECTED THE CONSTRUCTION. THE OWNER NOR ENGINEER DID NOT VERIFY LINES OR GRADES AFTER CONSTRUCTION. WE ARE NOT AWARE OF ANY CHANGES OR REVISIONS TO THESE PLANS DURING CONSTRUCTION EXCEPT AS NOTED



THE SEAL APPEARING ON THIS DOCUMENT WAS AUTHORIZED BY W.L. DOUPHRATE II TEXAS P.E. NO. 60102 ON 7/19/05

DOUPHRATE & ASSOCIATES, INC.
 ENGINEERING - PROJECT MANAGEMENT - SURVEYING
 2235 RIDGE RD., # 200 ROCKWALL, TEXAS 75087
 PHONE: (972)771-8004 FAX: (972)771-9005

PAVING PLAN & PROFILE
FREMONT DR. STA: 4+49.33 TO 9+08.68
 LAKEVIEW SUMMIT, PHASE ONE
 CITY OF ROCKWALL, ROCKWALL COUNTY, TEXAS

1. REVISED AS PER CITY OF ROCKWALL REVISIONS 7/10/00

REVISION
 W.L.D.
 CHECKED
 K.E.B.
 DRAWN
 1/7/00
 DATE
 9919 PV4
 PROJECT

14
 OF
 42