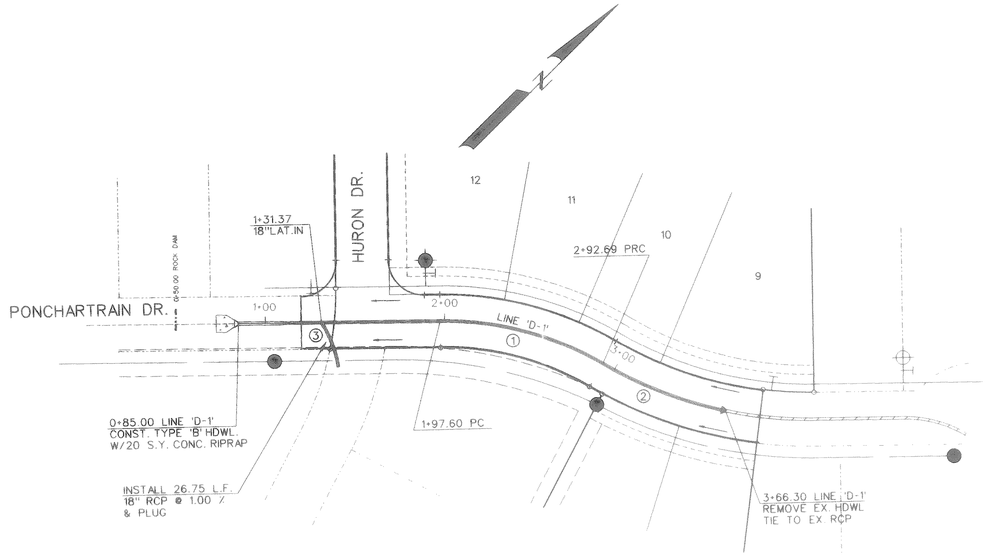

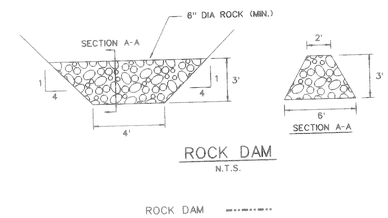

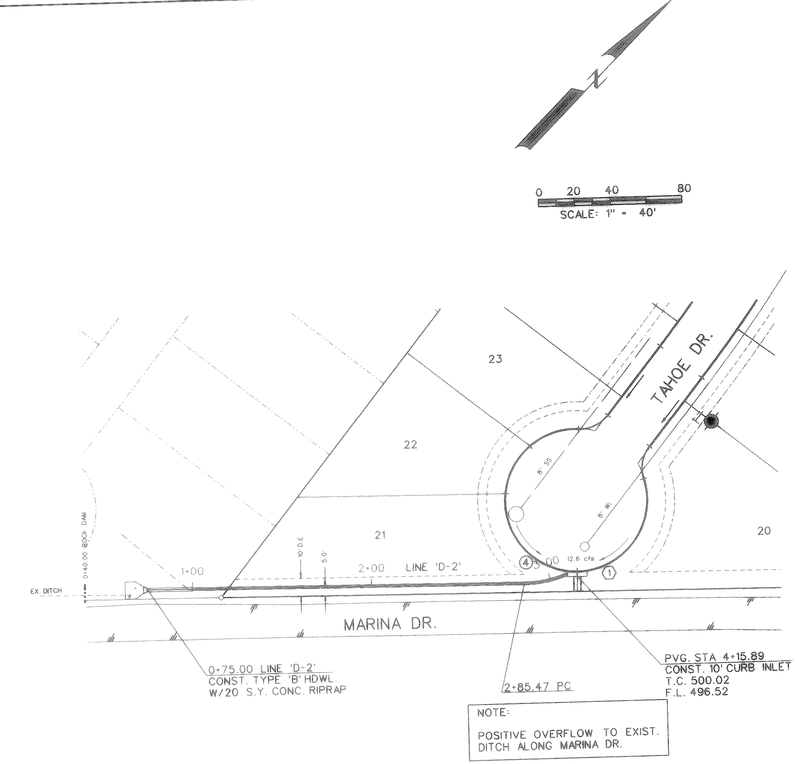

	STORM SEWER CURVE DATA			
CURVE NO	①	②	③	④
Δ	31° 07'52"	18° 32'19"	23° 34'47"	21° 43'42"
R	175.00'	227.50'	65.00'	65.00'
T	48.75'	37.13'	13.57'	12.47'
L	95.08'	73.61'	26.75'	24.65'

BENCHMARKS:

"□" found on the top of curb of the northwest corner of railroad brige @ Lakeside Drive.

ELEVATION = 506.23

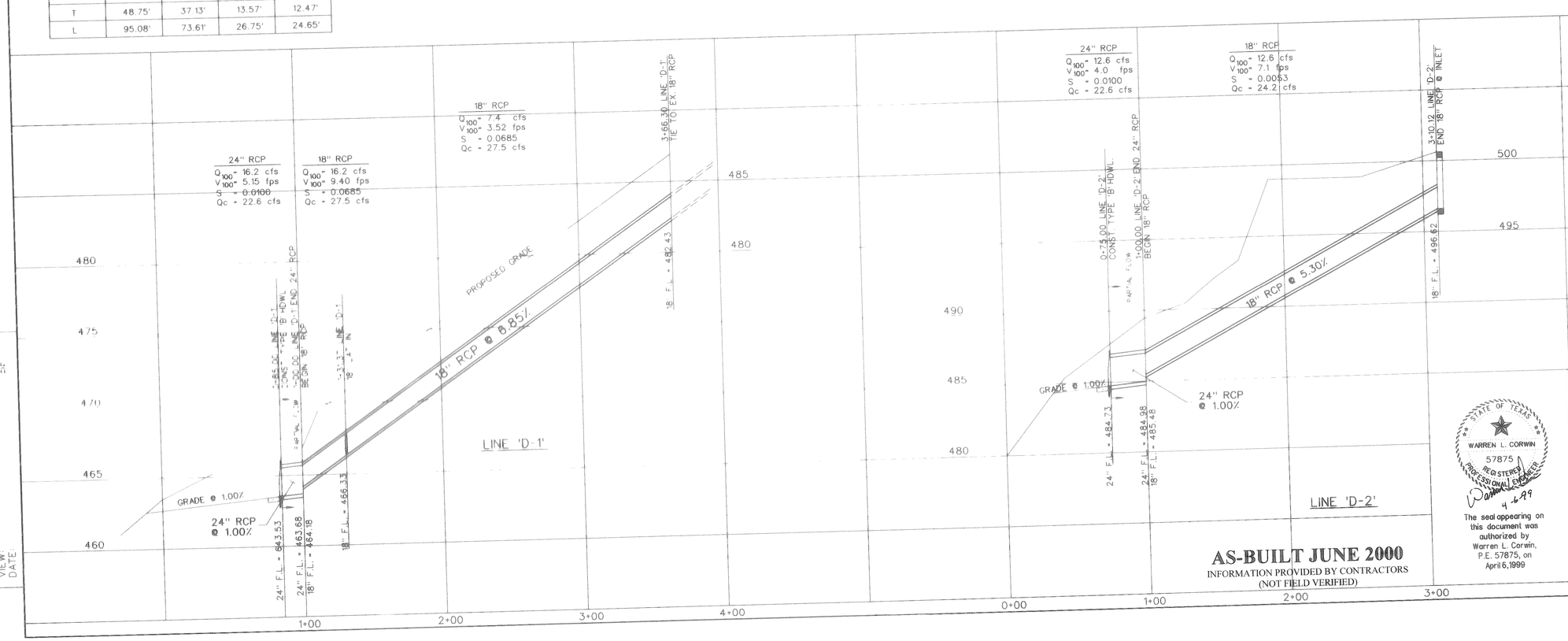

AS-BUILT JUNE 2000

INFORMATION PROVIDED BY CONTRACTORS
(NOT FIELD VERIFIED)

STATE OF TEXAS
WARREN L. CORWIN
57875
REGISTERED
PROFESSIONAL ENGINEER
4-6-99

The seal appearing on this document was authorized by Warren L. Corwin, P.E. 57875, on April 6, 1999

NO.	REVISIONS	BY	DATE
1	PER CITY COMMENTS	RDS	4-6-99

CORWIN ENGINEERING, INC.
8131 LBJ FREEWAY, SUITE 333
DALLAS, TEXAS 75251 (972) 480-0305

DEVELOPMENT PLANS FOR
LAKESIDE VILLAGE
PHASE V-B
ROCKWALL, TEXAS

STORM SEWER PLAN AND PROFILE
LINES 'D-1' & 'D-2'

DRAWN BY	DESIGNED BY	CHECKED BY	SHEET NO.
RDS	CEI	CEI	8 OF 10
JOB NUMBER	DATE	SCALE: 1"=4' V	
9853	OCTOBER 1998	1"=40' H	

FILE:
REF. FILE
VIEW:
DATE: