

MATCH LINE SEE SHEET 36

MATCH LINE SEE SHEET 37

SHADEY GROVE CIRCLE

LAGO VISTA LANE

BLOCK "A"


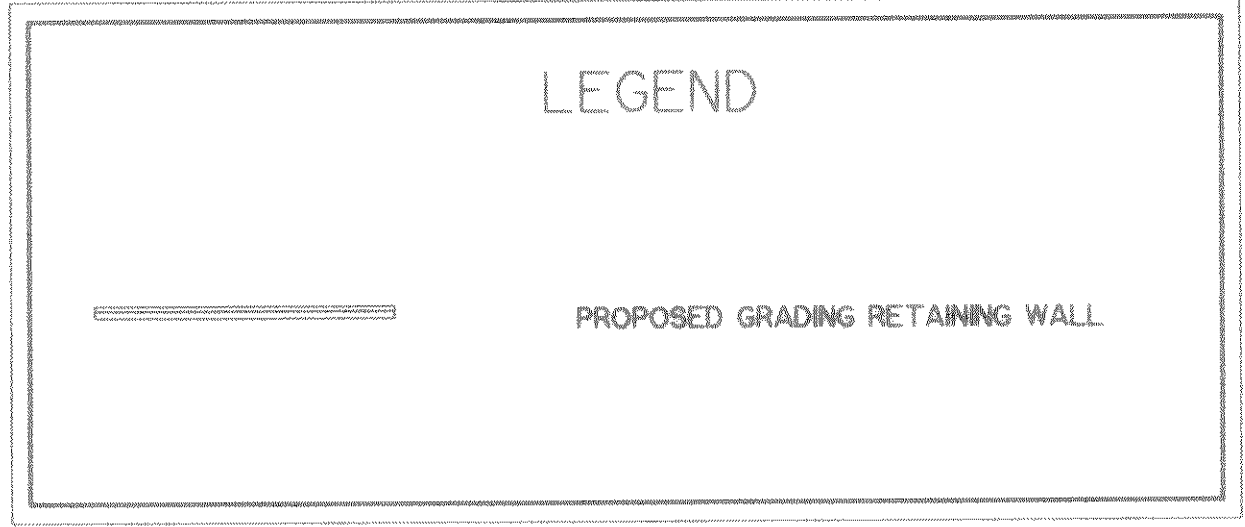
BLOCK "F"

BLOCK "F"

SUMMER LEE DRIVE




- * BENCH MARKS *
- BOX CUT IN CONC. BASE OF CIVIL DEFENSE SIREN 30.8' RT. ST. STA. 3+22 SUMMER LEE DRIVE.
ELEV. 520.33
 - RAILROAD SPIKE SET IN 25" PECAN TREE 76.4' LT. ST. STA. 11+37 SUMMER LEE
ELEV. 471.34



PREPARED BY:
VIA WIER & ASSOCIATES, INC.
 ENGINEERS SURVEYORS LAND PLANNERS
 4300 BELLEVUE PLACE SUITE 130 ARLINGTON, TEXAS 76018 METRO (817) 467-7700
 3908 SOUTH FREEWAY FORT WORTH, TEXAS 76110 (817) 926-0212

**CITY OF ROCKWALL
 ROCKWALL COUNTY, TEXAS**

**RETAINING WALL
 PLAN
 EAST**



COPYRIGHT ©
 WIER & ASSOCIATES, INC.
 LAST SHEET EDIT
 DATE 08-30-94
 FILE RET WALL
 WA# 93049

**RECORD PLANS
 12-18-95**

**SHEET NO.
 35**