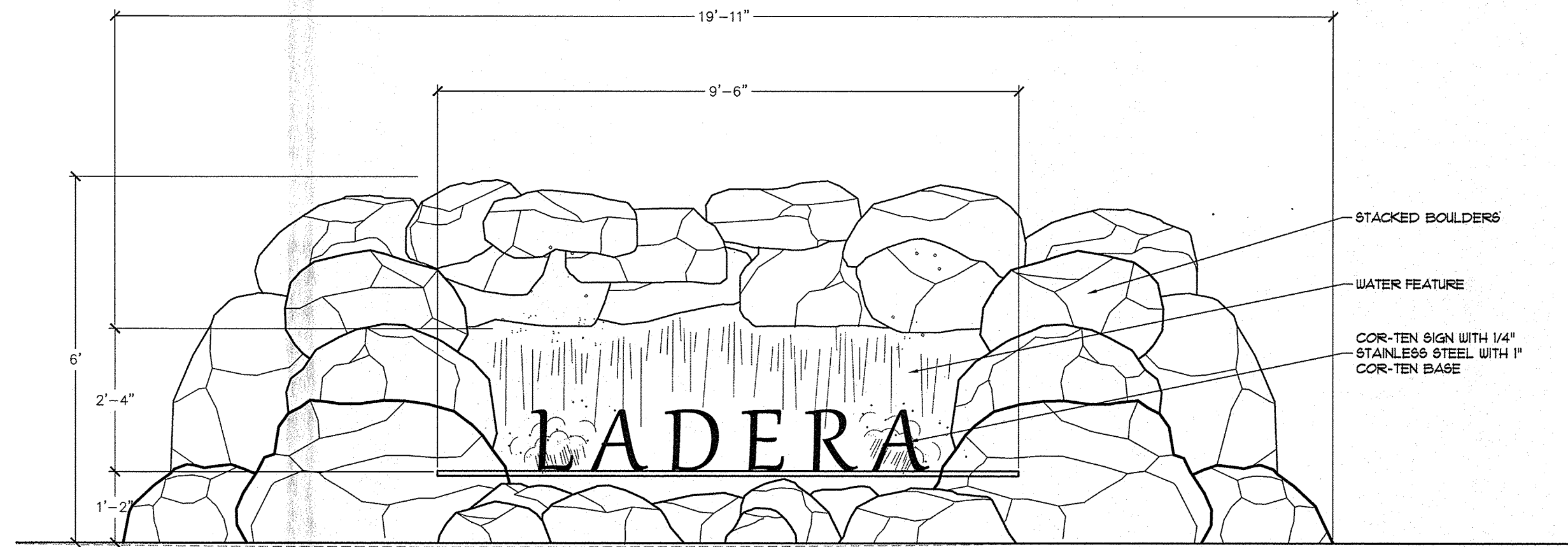
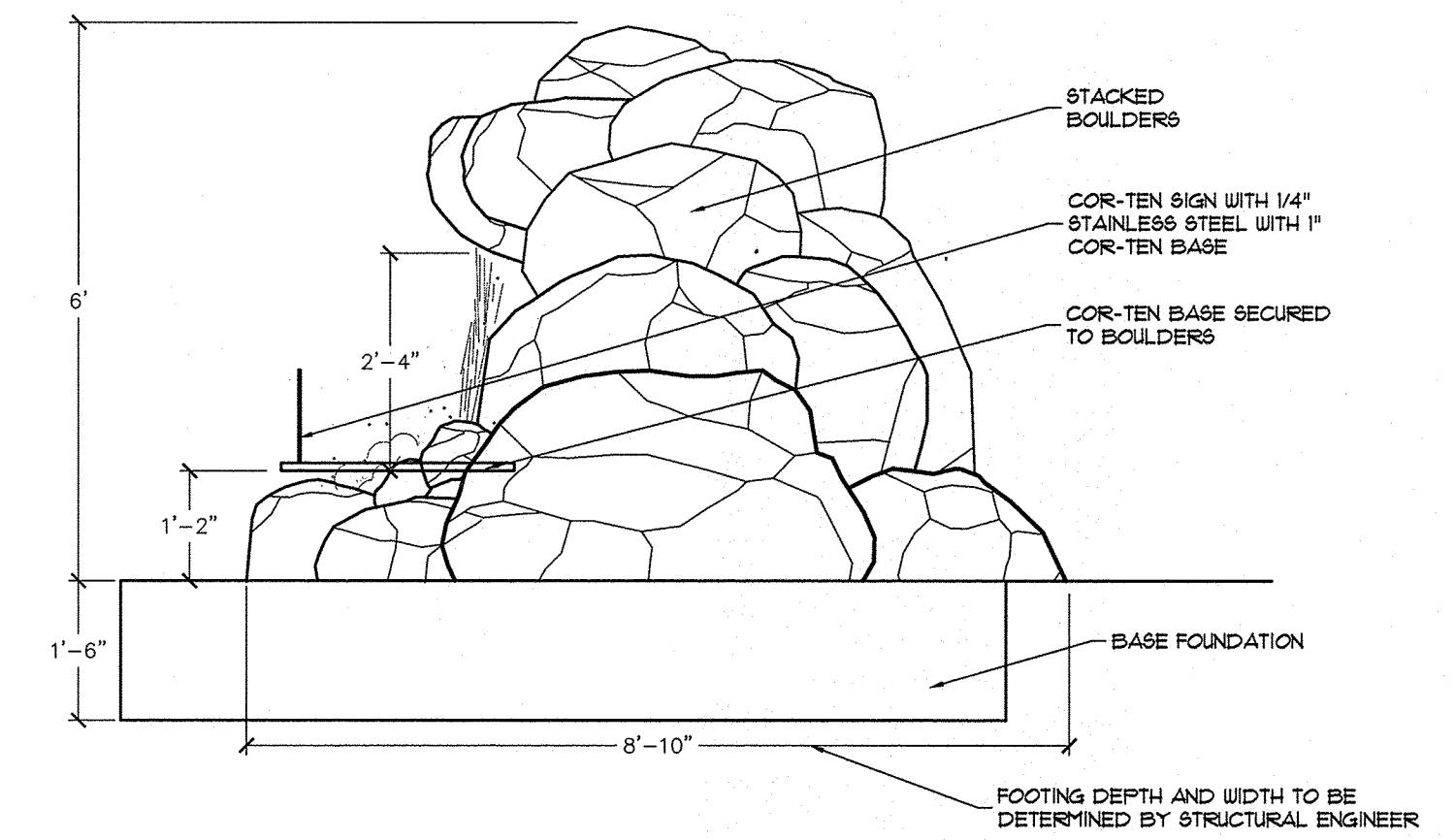


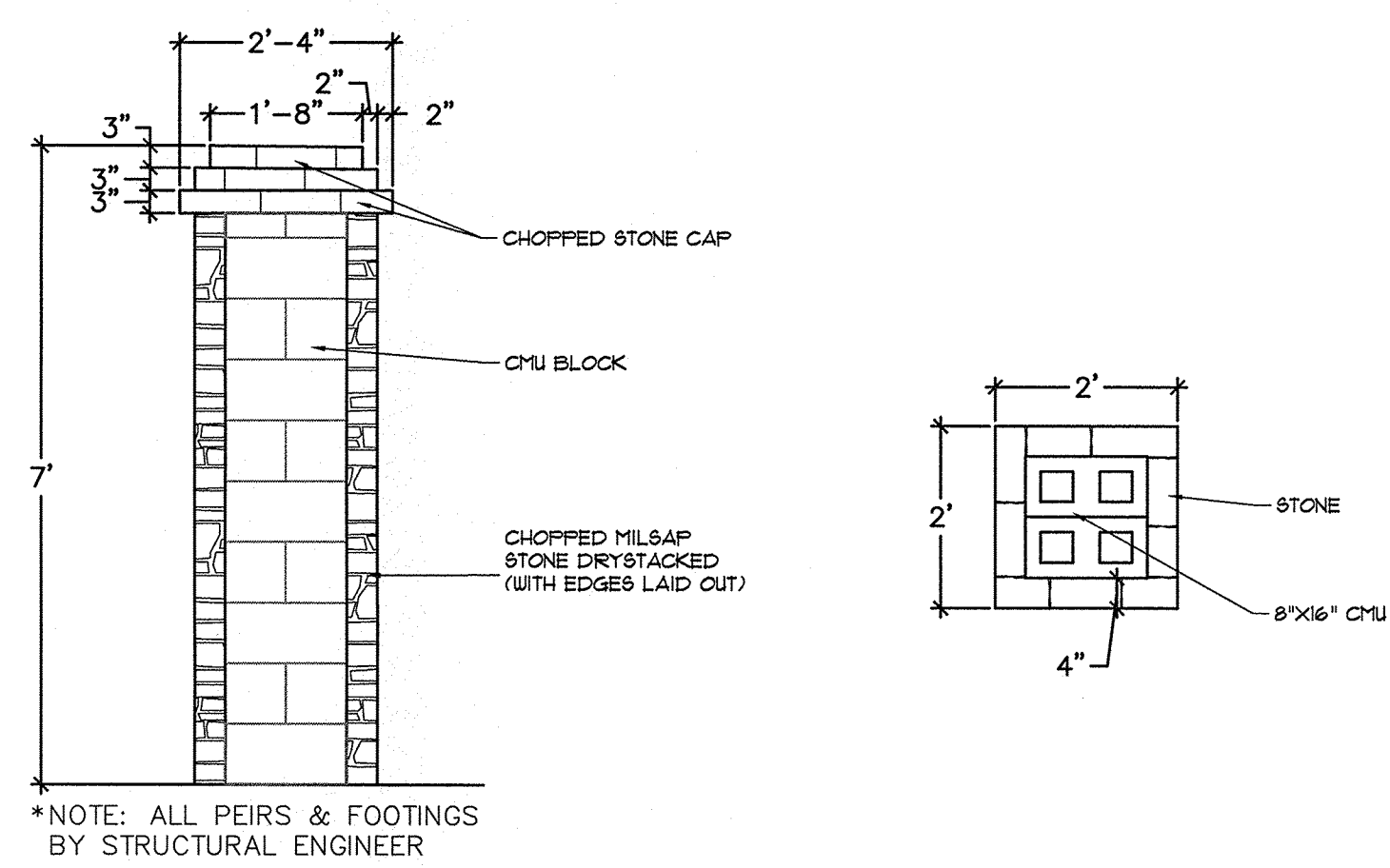
1. ENTRY FOUNTAIN
1"=10'



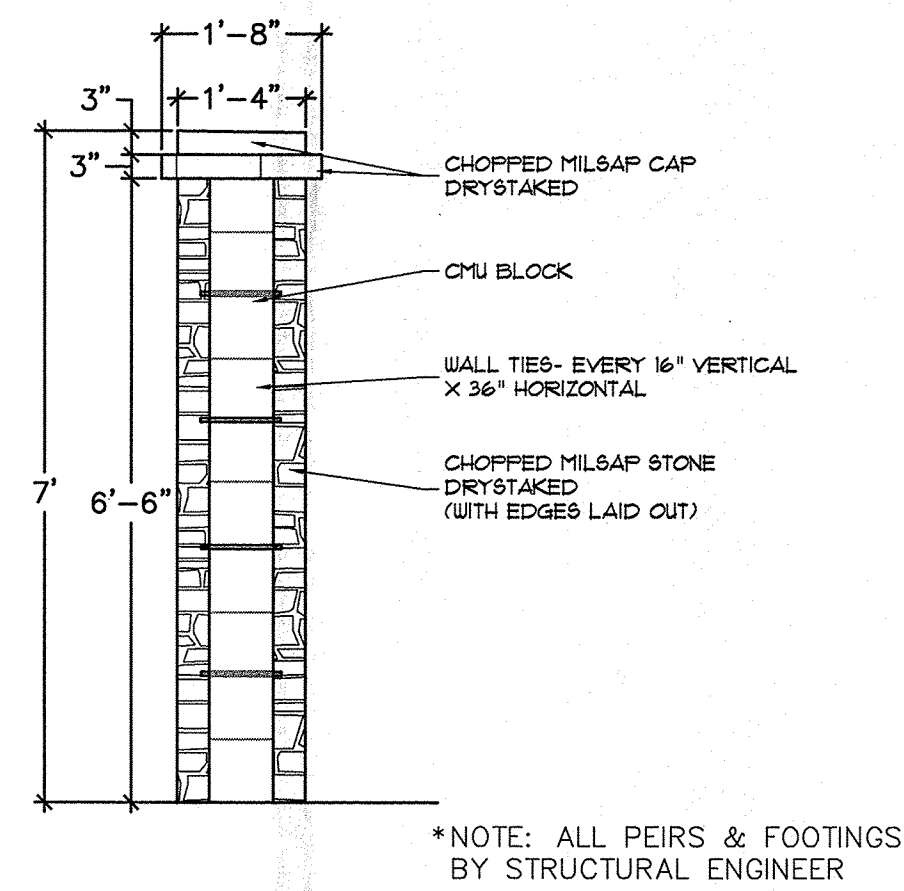
2. ENTRY FOUNTAIN DETAIL A
1/2"=1'



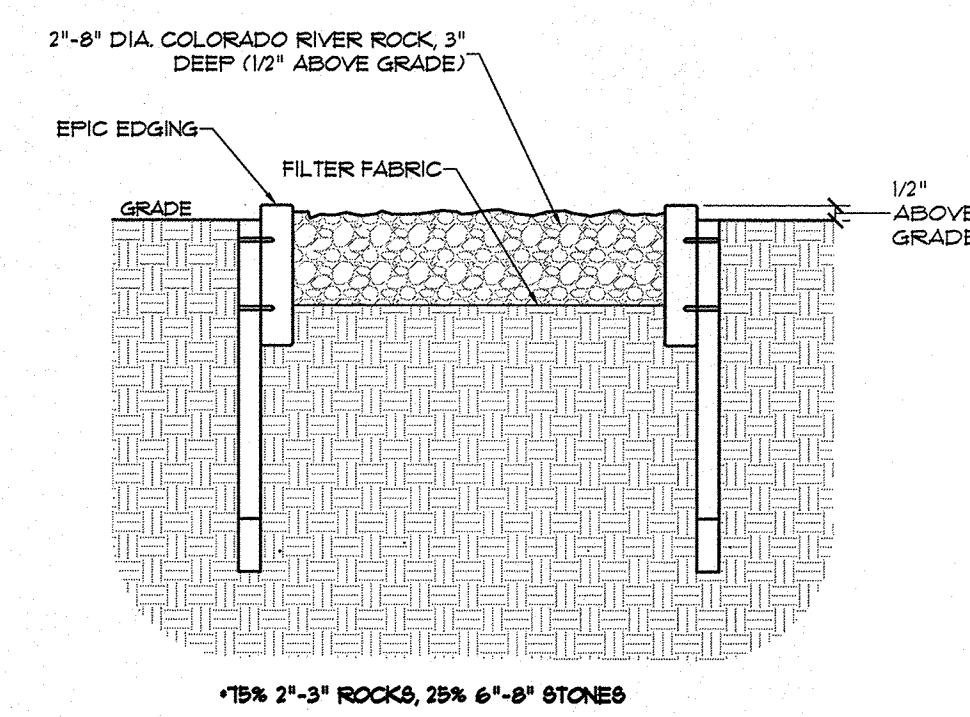
3. ENTRY FOUNTAIN DETAIL B
1/2"=1'



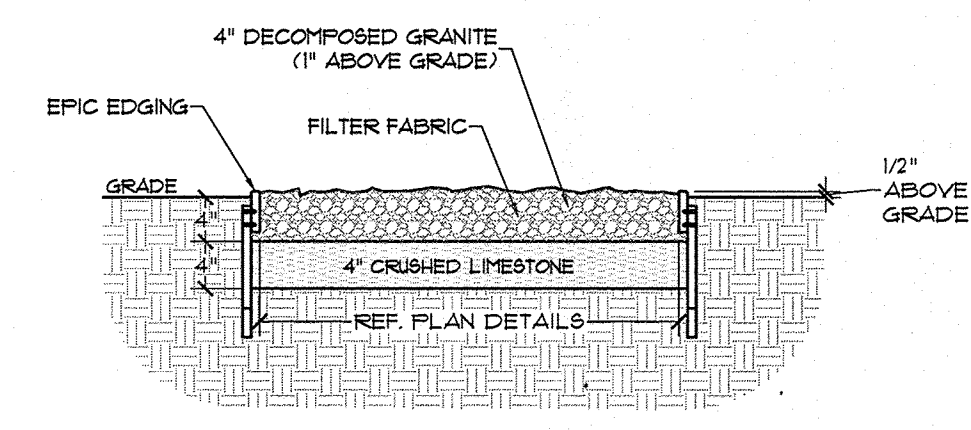
4. STONE COLUMN DETAIL
1/2"=1'



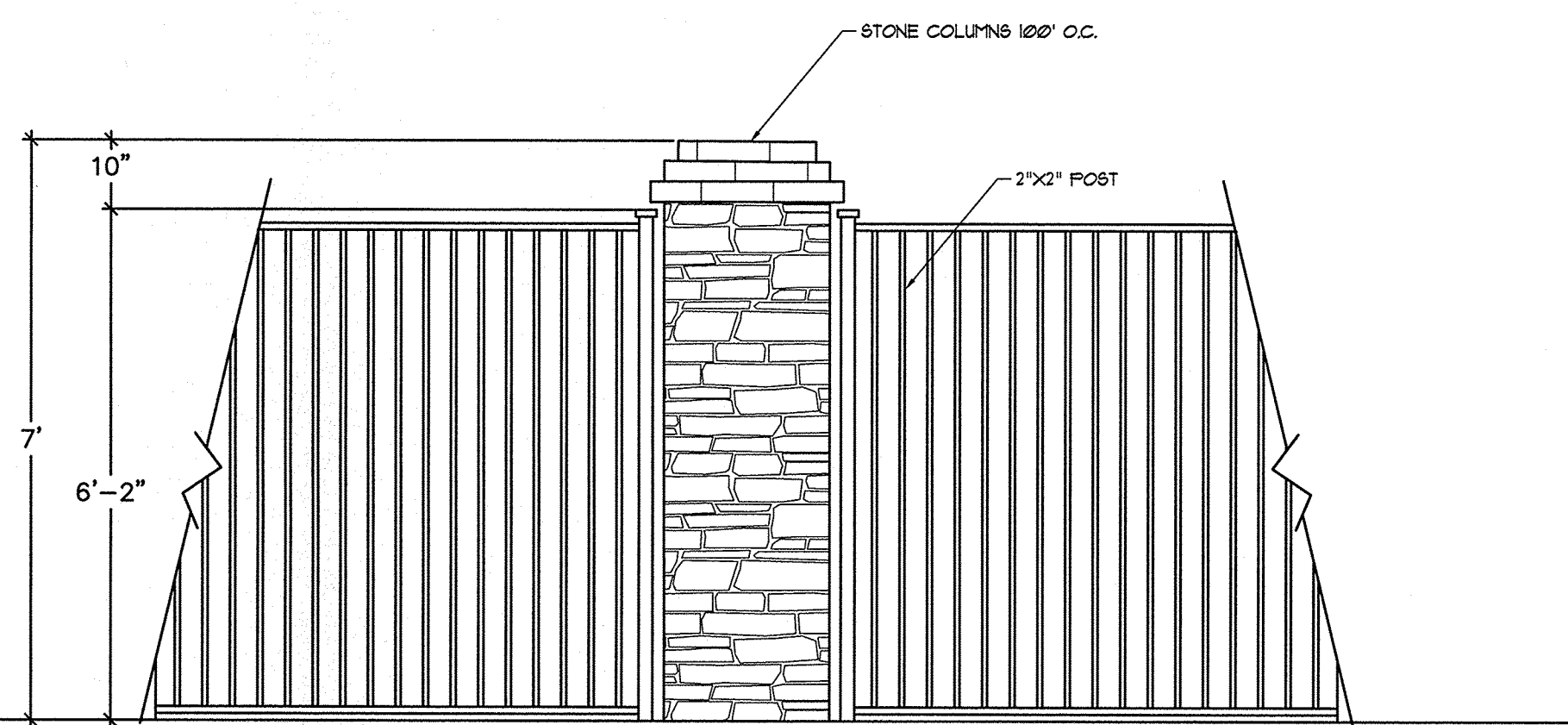
5. STONE WALL DETAIL
1/2"=1'



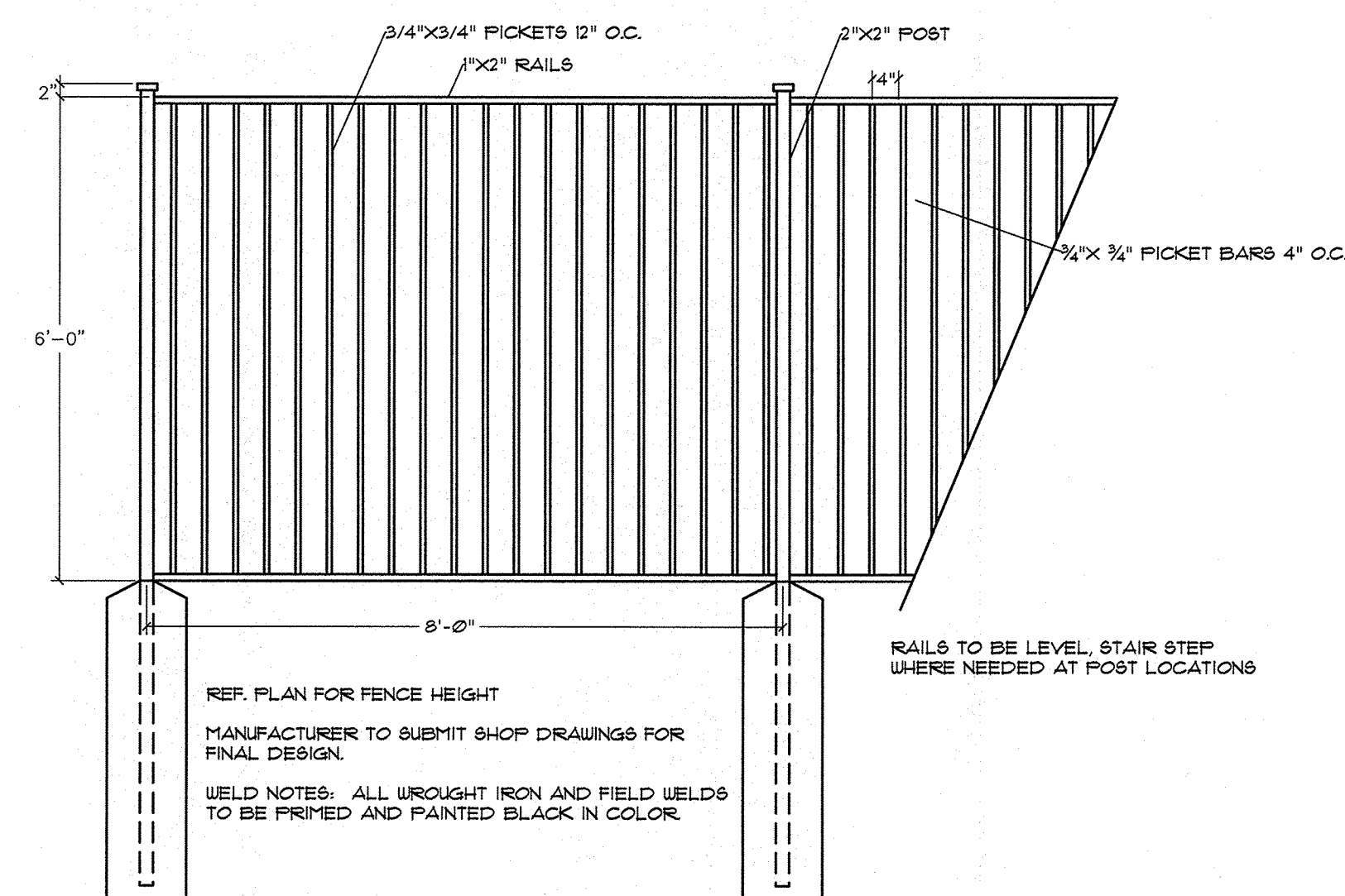
6. RIVER ROCK DRY CREEK
NTS



7. DECOMP. GRANITE PATHWAY
3/4"=1'



8. STONE COLUMN & 6' ORNAMENTAL METAL FENCE - ELEVATION
1/2"=1'




9. 6' ORNAMENTAL METAL FENCE
1/2"=1'

The John R. McAdams
(DBA: GSA | McAdams)
111 Hillside Drive
Lewisville, Texas 75057
972.435.9712
201 Country View Drive
Roanoke, Texas 76262
940.240.1012
www.jrma.com
TBP# 01919440



LADERA ROCKWALL PHASE 1
LADERA ROCKWALL
Lot 1, Block A
in the
47,694 Acres
M. JONES SURVEY, ABSTRACT NO. 122
CITY OF ROCKWALL,
ROCKWALL COUNTY, TEXAS

HARDSCAPE DETAILS



Drawn By: VC
Date: 02/23/2018
Scale:
Revisions:
04/23/2018
07/16/2018
09/05/2018
01/28/2019
02/11/2019
03/11/2019 Signed

PLANNING APPROVAL
APR 01 2019
PLANNER

OWNER/DEVELOPER
RW LADERA, L.L.C.
361 W. BYRON NELSON BLVD. STE. 104
ROANOKE, TX 76262
Ph. 817.430.3318
Contact: John Dellin

17191

L2.1

Rev. 2: 2/23/2018 (Revised) V.P. & G.S. (Revised) (V.P. & G.S.)
Printed: 3/13/2019 8:58 AM by user: vc