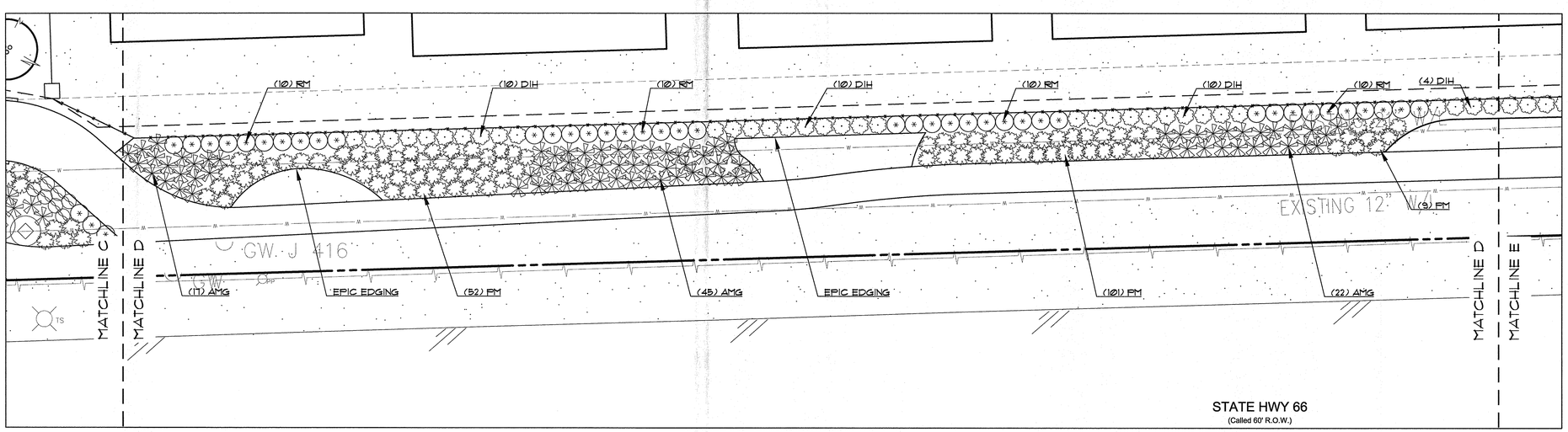

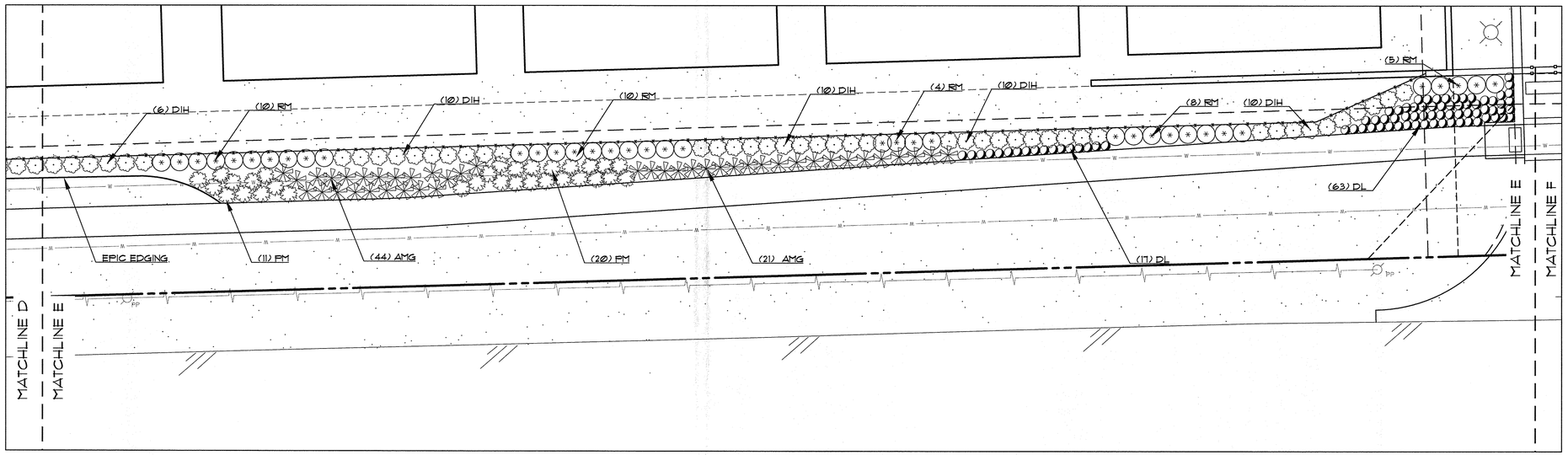

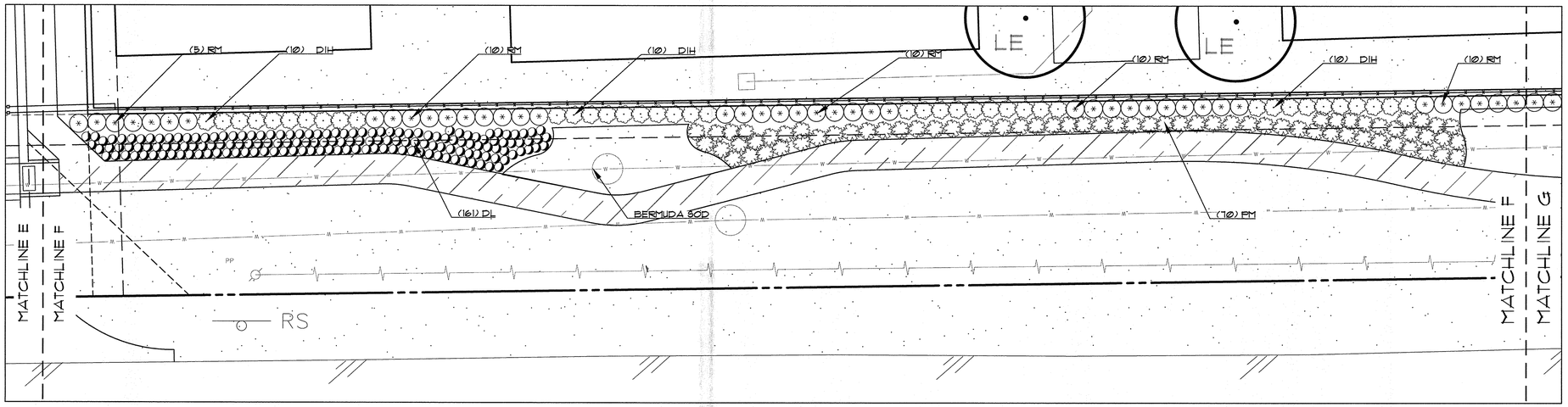

1a DETAIL C
SCALE: 1"=10'

LEGEND

(YH) YAUPON HOLLY	Ilex vomitoria
(WJ) WINTER JASMINE	Jasminum nudiflorum
(RM) ROSEMARY	Rosmarinus officinalis
(DIH) DWARF INDIAN HAWTHORN	Rhaphiolepis indica
(AMG) ADAGIO MAIDEN GRASS	Miscanthus sinensis 'Adagio'
(PM) PINK MUHLY	Muhlenbergi capillaris
(RY) RED YUCCA	Hesperaloe parvifolia
(WLC) WALKER'S LOW CATMINT	Nepeta x faassenii 'Walker's Low'
(PG) PINK GAURA	Gaura lindheimeri 'Siskiyou Pink'
(LB) LITTLE BLUESTEM	Schizachyrium scoparium 'Prairie Blues'
(DL) DAYLILLY	Hemerocalis sp.
SEASONAL COLOR	
BERMUDA SOD	
RIVER ROCK MULCH	

NORTH

10 0 10 20 30 Feet
SCALE: 1"=10'

PLANNING APPROVAL
APR 01 2019
PLANNER _____

OWNER/DEVELOPER
RW LADERA, LLC.
361 W. BYRON NELSON BLVD. STE. 104
ROANOKE, TX 76262
Ph. 817.430.3318
Contact: John Delin

The John R. McAdams Company, Inc.
(DBA: G&A | McAdams)
111 Hillside Drive
Lewisville, Texas 75057
972. 436. 9712
201 County View Drive
Roanoke, Texas 76262
940. 240. 1012
TBPE: 19762 TBPLS: 10194440
www.mcadamsco.com

LADERA ROCKWALL PHASE 1

LADERA ROCKWALL PHASE 1
LADERA ROCKWALL
Lot 1, Block A
47.694 Acres
in the
M. JONES SURVEY, ABSTRACT NO. 122
CITY OF ROCKWALL
ROCKWALL COUNTY, TEXAS

LANDSCAPE DETAILS

REGISTERED LANDSCAPE ARCHITECT
RON A. STEWART
STATE OF TEXAS
3/13/2019

Drawn By:	VC
Date:	02/23/2018
Scale:	1"=10'
Revisions:	
04/23/2018	
07/16/2018	
09/06/2018	
01/28/2019	
02/11/2019	
03/11/2019 Signed	

17191

L1.5

File: J:\2017\17191\Dwings\CP & Const Plans\Sheets\17191 LS DETAILS
Plotted On:01/08/19 9:44 AM, by rjohn, Scale: 1:1(Option) 44.00 sq. by rjohn