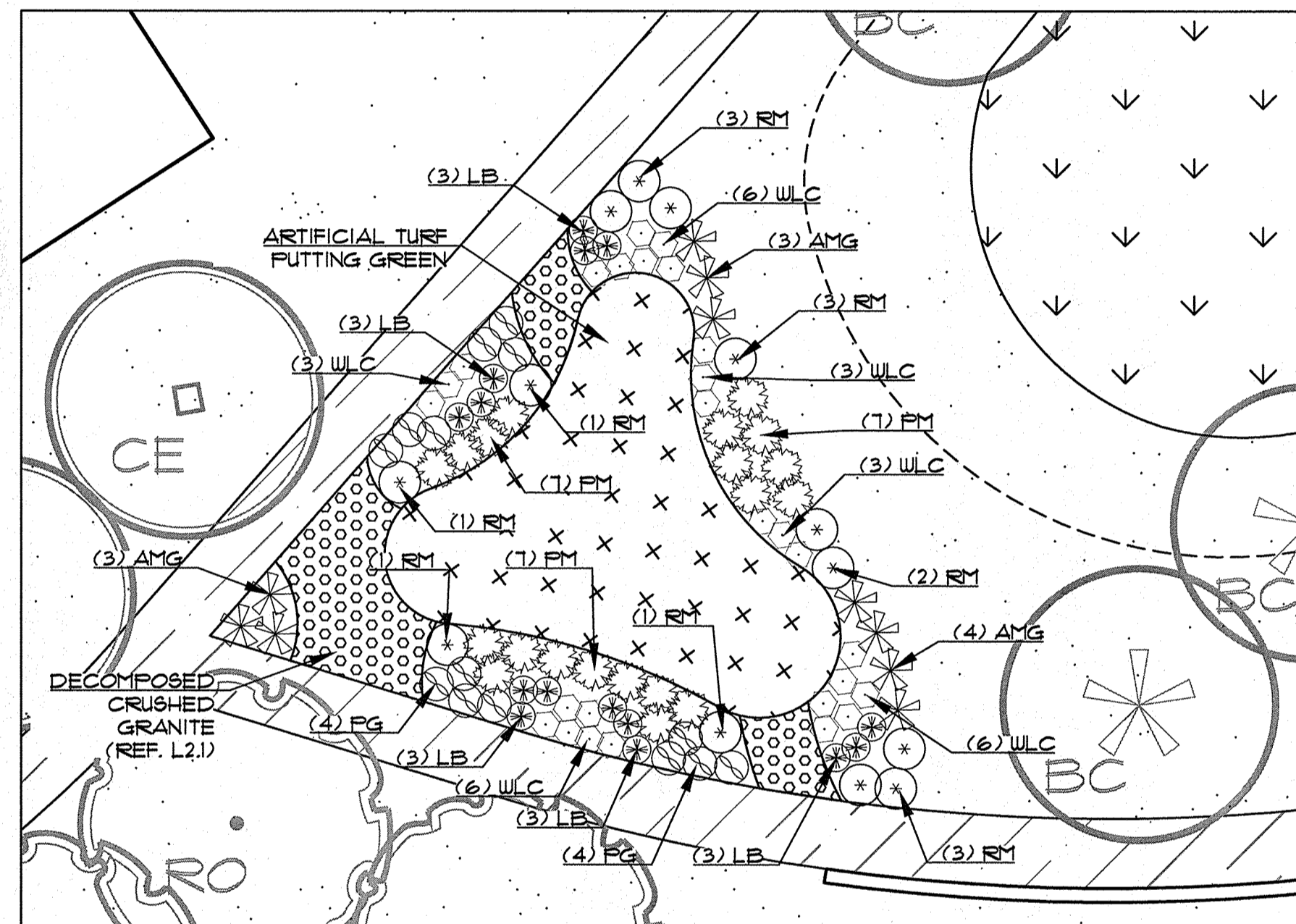
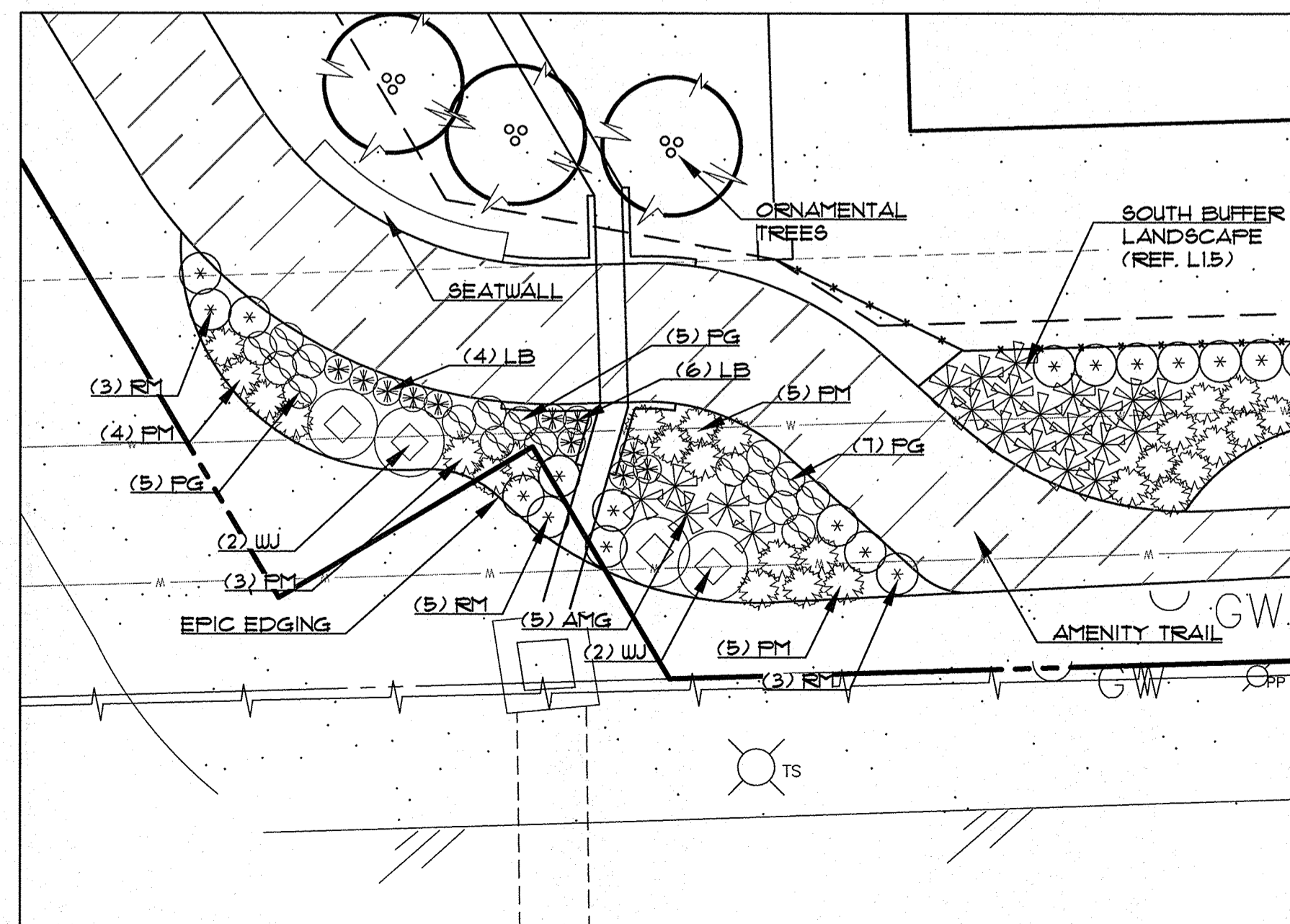



**1. DETAIL A**  
SCALE: 1"=20'



**2. DETAIL B PUTTING GREEN**  
SCALE: 1"=10'



**3. DETAIL C CORNER ENHANCEMENT**  
SCALE: 1"=10'



LEGEND


	(YH) YAUPON HOLLY <i>Ilex vomitoria</i>
	(WJ) WINTER JASMINE <i>Jasminum nudiflorum</i>
	(RM) ROSEMARY <i>Rosmarinus officinalis</i>
	(DIH) DWARF INDIAN HAWTHORN <i>Rhaphiolepis indica</i>
	(AMG) ADAGIO MAIDEN GRASS <i>Miscanthus sinensis 'Adagio'</i>
	(PM) PINK MUHLY <i>Muhlenbergi capillaris</i>
	(RY) RED YUCCA <i>Hesperaloe parvifolia</i>
	(WLC) WALKER'S LOW CATMINT <i>Nepeta x faassenii 'Walker's Low'</i>
	(PG) PINK GAURA <i>Gaura lindheimeri 'Siskiyou Pink'</i>
	(LB) LITTLE BLUESTEM <i>Schizachyrium scoparium 'Prairie Blues'</i>
	(DL) DAYLILLY <i>Hemerocallis sp.</i>
	SEASONAL COLOR
	BERMUDA SOD
	RIVER ROCK MULCH
	DECOMPOSED CRUSHED GRANITE
	ARTIFICIAL TURF

The John R. McAdams  
(DBA: GSA | McAdams)  
111 Hillside Drive  
Lewisville, Texas 75057  
972.438.8712  
201 Country View Drive  
Roanoke, Texas 76282  
940.240.1012  
www.jrma.com



**LADERA ROCKWALL PHASE 1**  
LADERA ROCKWALL  
Lot 1, Block A  
47.694 Acres  
in the  
M. JONES SURVEY, ABSTRACT NO. 122  
CITY OF ROCKWALL,  
ROCKWALL COUNTY, TEXAS

**LANDSCAPE DETAILS**



Drawn By: VC
Date: 02/23/2018
Scale:
Revisions:
04/23/2018
07/16/2018
09/06/2018
01/28/2019
02/11/2019
03/11/2019 Signed

PLANNING  
APPROVAL  
APR 01 2019  
PLANNER

OWNER/DEVELOPER  
RW LADERA, L.L.C.  
361 W. BYRON NELSON BLVD. STE. 104  
ROANOKE, TX 76282  
Ph. 817.430.3318  
Contact: John Dellin

17191

L1.4