

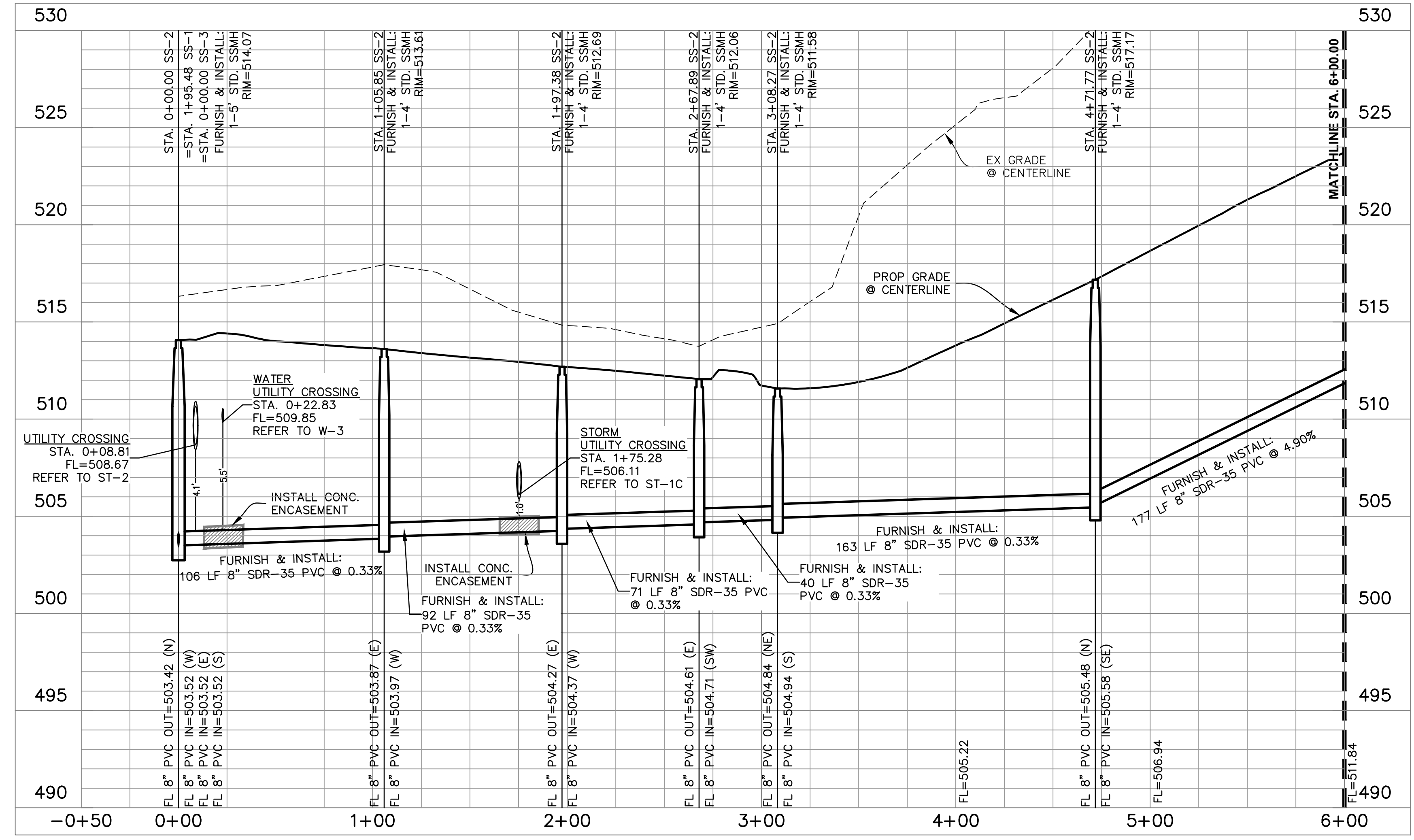


BM: CITY OF ROCKWALL CONTROL MONUMENT "COR-1" CALLED ELEV. 523.27.
MEASURED ELEV. = 523.56

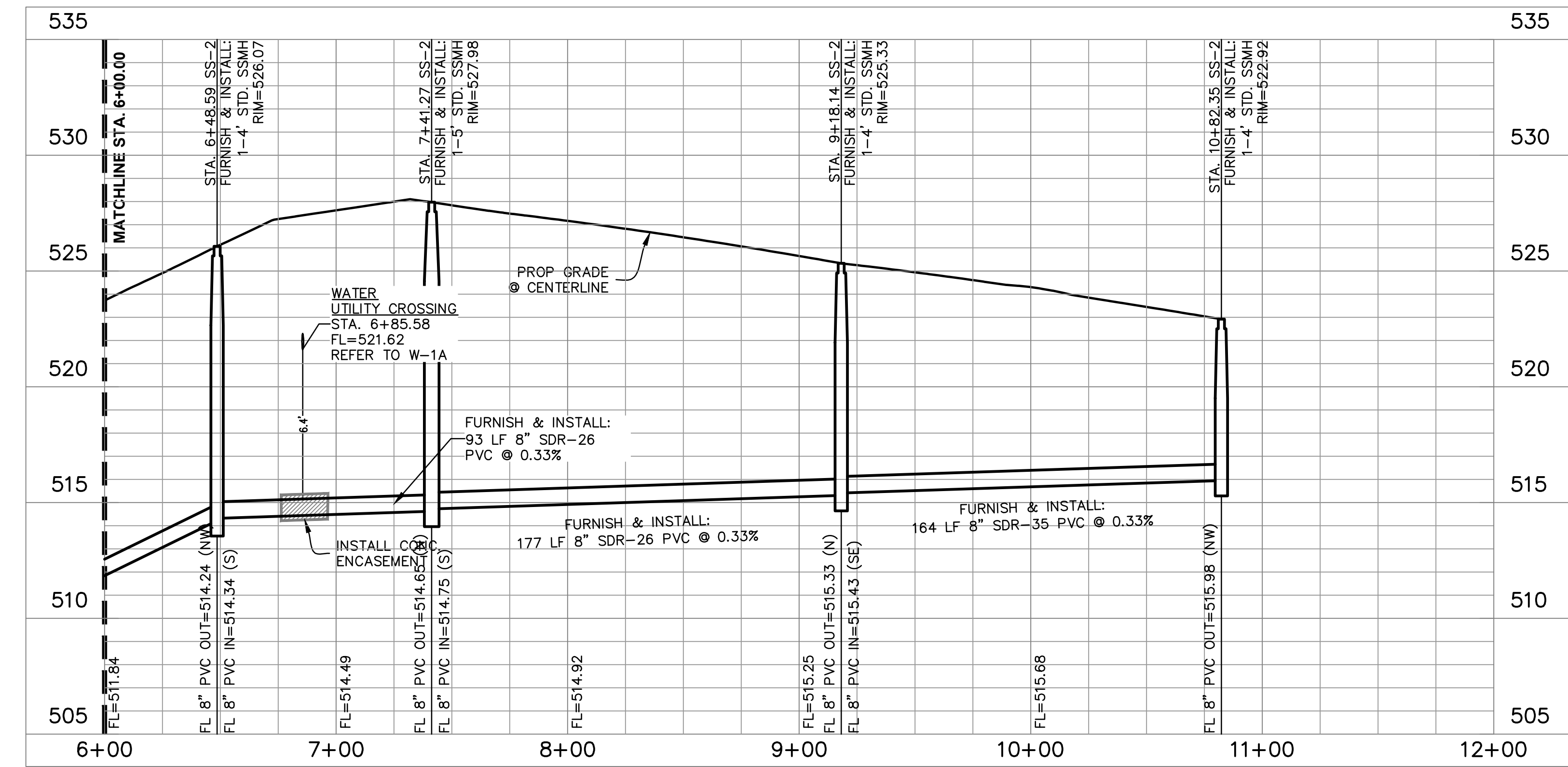
BM: CITY OF ROCKWALL CONTROL MONUMENT "COR-2" CALLED ELEV. 529.10.
MEASURED ELEV. = 529.37

GENERAL NOTES

1. ALL RESPONSIBILITIES FOR ADEQUACY OF DESIGN REMAINS WITH THE DESIGN ENGINEER. THE CITY OF ROCKWALL, IN REVIEWING AND RELEASING PLANS FOR CONSTRUCTION, ASSUMES NO RESPONSIBILITY FOR ADEQUACY OR ACCURACY OF DESIGN.
2. ALL T.C.E.Q SEPARATION REQUIREMENTS MUST BE MET.
3. THE CONTRACTOR SHALL FIELD VERIFY LOCATIONS AND DEPTHS OF EXISTING UTILITIES PRIOR TO START OF CONSTRUCTION.
4. ALL SEWER MAINS SHALL HAVE A MINIMUM COVER OF 48 INCHES PER CITY STANDARDS.
5. SEWER CONSTRUCTION WILL INCLUDE FURNISHING AND INSTALLING THE MATERIALS AND ALL SEWER PIPES, MANHOLES, APPURTENANCE, INCLUDING EXCAVATION, EMBEDMENT AND BACKFILL, AS SHOWN ON THESE PLANS.
6. ALL MANHOLES TO BE CONSHIELD OR RAVEN LINED OR CITY APPROVED EQUAL.
7. MUST MEET ALL NCTCOG AND CITY REQUIREMENT.
8. ALL MANHOLES TO BE SEALED AND A MIN 2' ABOVE 100 YEAR WATER SURFACE AND MIN 1' ABOVE GRADE



PRIVATE SANITARY SEWER SS-2




PRIVATE SANITARY SEWER SS-2

AS-BUILT RECORD DRAWING

TO THE BEST OF OUR KNOWLEDGE, THE JOHN R. MCADAMS COMPANY, INC. HEREBY STATES THAT THIS PLAN IS AS-BUILT. THIS INFORMATION PROVIDED IS BASED ON SURVEYING AT THE SITE AND INFORMATION PROVIDED BY THE CONTRACTOR.

MCADAMS,
Date: 5/2/2020



MCADAMS
TBPE: 19762

Drawn By:	ASC
Date:	02/23/2018
Scale:	HT = 40' : V 1" = 4'
Revisions:	
	04/23/2018
	07/16/2018
	09/06/2018
	01/28/2019
	02/11/2019
	03/11/2019 Signed

17191

OWNER/DEVELOPER
RW LADERA, LLC.
361 W. BYRON NELSON BLVD, STE. 104
ROANOKE, TX 76262
Ph. 817.430.3318
Contact: John Dellin

C40

LADERA ROCKWALL PHASE 1
Lot 1, Block A & Lot 1, Block B
LADERA ROCKWALL
47.694 Acres
in the
M. JONES SURVEY, ABSTRACT NO. 122
CITY OF ROCKWALL
ROCKWALL COUNTY, TEXAS

**PRIVATE SANITARY SEWER
PROFILES SS-2**



The John R. McAdams
Company, Inc.
111 Hillside Drive
Lewisville, Texas 75057
972.436.9712
201 County View Drive
Rockwall, TX 75087
TBPE: 19762 TBPLS: 10194440
www.mcadams.com

LADERA ROCKWALL PHASE 1

File: 2_2017(17191) (Dwg) (P) & Coord (Pkg) (Dwg) (17191) SS 16.dwg
Printed: 5/2/2020 12:02 AM, by Printer, Sheet: 5/2/2020 5:52 PM, by dking