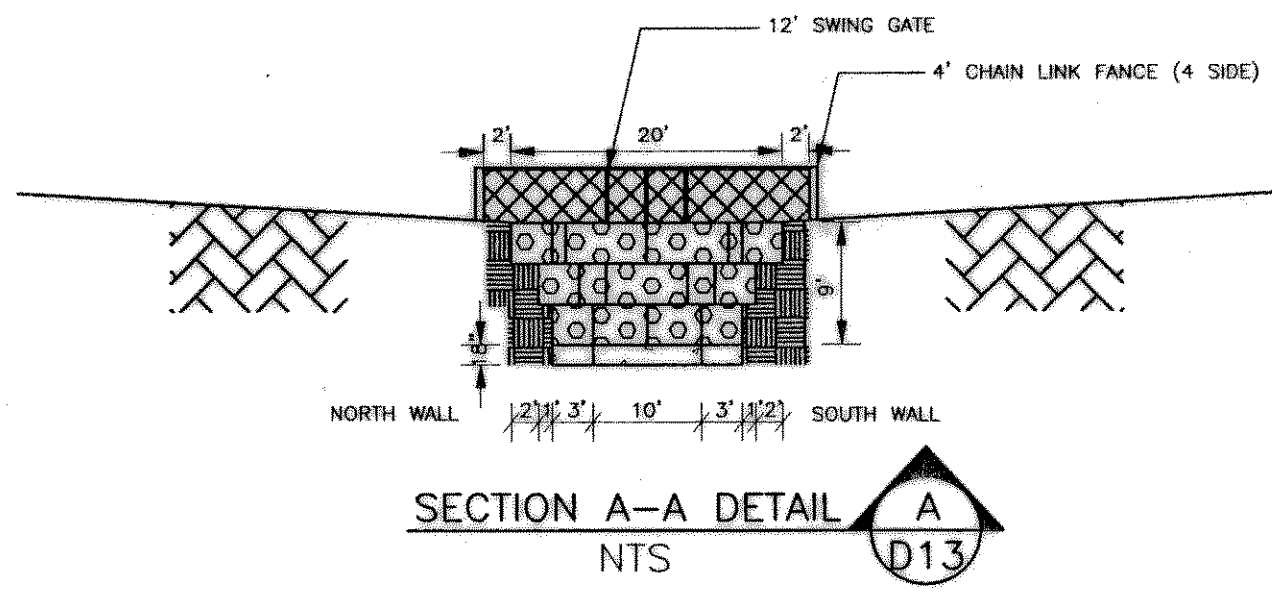
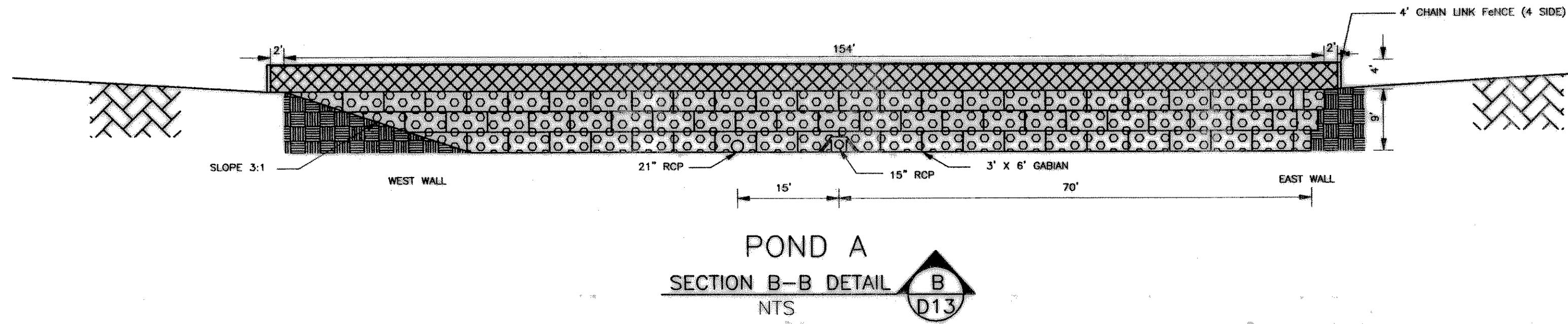
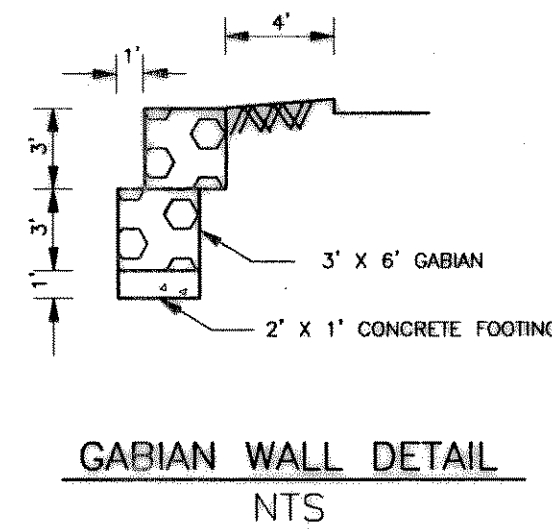
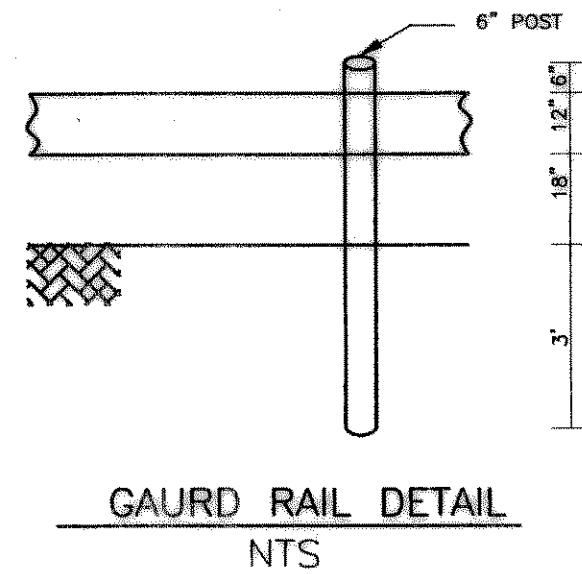
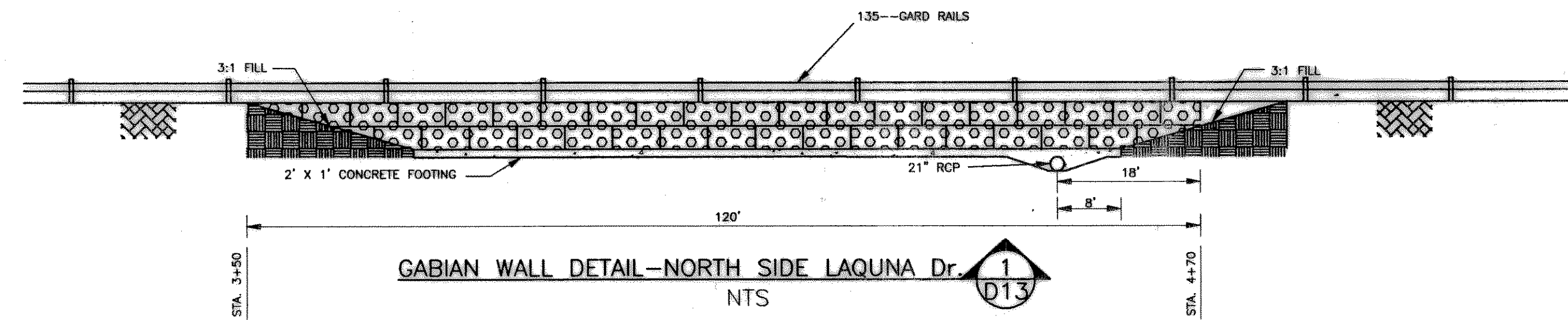


LINE	AREA	C	T	I	Q
A-1	2.09	0.8	10	9.8	14.92
A-2	1.25	0.8	10	9.8	9.8
A-3	1.89	0.35	10	9.8	6.47




**BENCH MARK(S) :**  
 EXISTING SQUARE CUT ON TOP OF WEST CURB OF LAKESIDE DRIVE  
 LOCATED APPROXIMATELY 120 FEET NORTH OF RAILROAD, AT THE  
 NORTHWEST CORNER. ELEV=506.23

**LEGEND :**

PROP. STM. SWR.	RIGHT-OF-WAY	PROP. FIRE HYDRANT
EX. STM. SWR.	LOT LINE	PROP. GATE VALVE
PROP. SAN. SWR.	DITCH FLOWLINE	EX. GATE VALVE
EX. SAN. SWR.	EX. GAS	PROP. MANHOLE
PROP. WATER	EX. BURIED TELEPHONE	EX. MANHOLE
EX. WATER	EX. BURIED ELECTRICAL	CLEANOUT
FENCE		POWER POLE
		GUY WIRE
		PHONE BOX
		ROW-MARKER
		IRON PIN
		TRAVERSE POINT
		MAILBOX
		EXIST. FIRE HYDRANT
		EXIST. GATE VALVE
		EXIST. MANHOLE
		WATER METER
		GAS METER
		ROAD SIGN
		BENCHMARK
		TREE

**REVISIONS**

REV. NO.	DESCRIPTION	DATE	DRWN. BY



**ASA ENGINEERING**  
 17819 DAVENPORT RD, SUITE 215  
 DALLAS, TEXAS 75252  
 (972) 248-9651 FAX (972) 248-9681

**CITY OF ROCKWALL, TEXAS  
 LA JOLLA POINTE ADDITION**

**STORM SEWER PROFILE - LINE A-1  
 AND LINE A-2 LAGUNA DRIVE**

DESIGN	DRAWN	DATE	SCALE	PROJ. No.	SHEET No.
PSA	MIR	2-22-01	1"=20' H 1"=5' V	2001.LJP	D-13