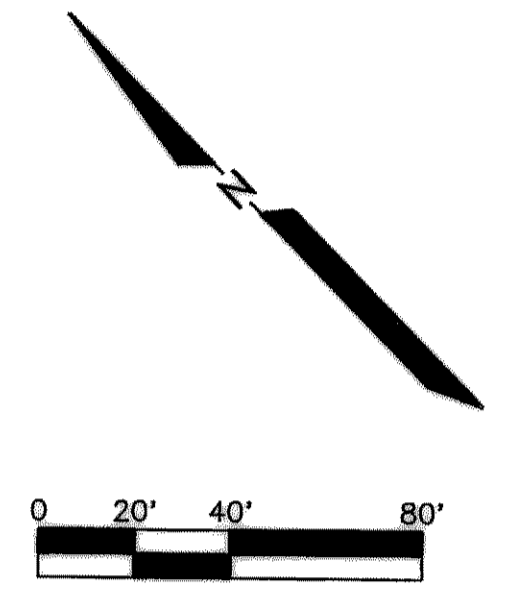
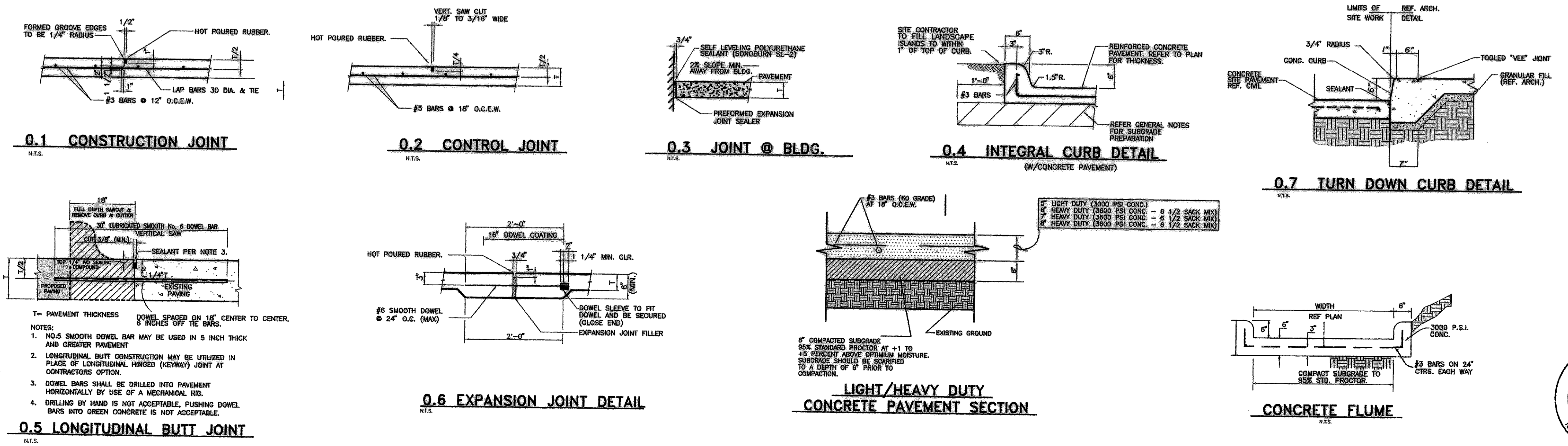


- LEGEND**
- F.H. FIRE HYDRANT
 - CHISELED "X" SET
 - F.K. CHISELED "X" FOUND
 - F.R. IRON ROD FOUND (SIZE AS NOTED)
 - S.R. IRON ROD SET (SIZE AS NOTED)
 - U.P. OVERHEAD UTILITY POLE W/ GUY
 - U.E. UNDERGROUND ELECTRIC OR TELEPHONE
 - L.P. LIGHT POLE (EX)
 - S.S.M. SANITARY SEWER MANHOLE (EX)
 - S.S. SAN. SWR. CLEAN OUT (EX)
 - G.V. GAS VALVE (EX)
 - W.V. WATER VALVE (EX)
 - T. TREE
 - PROP. COMBINATION GRATE INLET
 - PROP. DROP INLET
 - PROP. CURB INLET
 - PROP. SIGNAGE (H.C.)
 - PROP. STOP SIGN
 - PAINTED HANDICAP SYMBOL
 - PAINTED STRIPING @ ACCESS ROUTES
 - 5' 3,000 PSI REINFORCED CONCRETE PVMT.
 - 6' 3,600 PSI (6 1/2 SACK MIX) REINFORCED CONCRETE PVMT.
 - 7' 3,600 PSI (6 1/2 SACK MIX) REINFORCED CONCRETE PVMT.
 - REMOVE EXISTING PAVEMENT
 - 8' 3,600 PSI (6 1/2 SACK MIX) REINFORCED CONCRETE PVMT.



MATCH LINE SEE SHEET C-7




REF SHEET C-7 FOR SITE PAVING NOTES

BENCH MARK:
BOX CUT IN NW CURB RETURN AT THE INTERSECTION OF WESTWOOD AND ROCKWALL PARKWAY.
ELEVATION = 537.56

AS BUILT
DATE 12/14/05

THE SEAL APPEARING ON THIS DOCUMENT WAS AUTHORIZED BY BRYAN M. BURGER, P.E. 90880 ON 9/29/05



2	5-02-05	ISSUED FOR CONSTRUCTION
1	3-22-05	ADDENDUM NO. 1: REVISED PAVING STRENGTH ON HEAVY DUTY PAVEMENT & ADDED 8' PAVING AT DUMPSTERS.
REV	DATE	REVISIONS
PAVING PLAN		
LOTS 17, 18 & 19, BLOCK A		
HORIZON RIDGE ADDITION		
THE CITY OF ROCKWALL, TEXAS		
LAWRENCE A. CATES & ASSOC., LLP 14800 QUORUM DRIVE, SUITE 200 (972) 385-2272		CONSULTING ENGINEERS DALLAS, TEXAS
DESIGN	DRAWN	DATE
LAC	LAC	01/28/05
SCALE	NOTES	FILE
1"=40'	D.P.	24104 PAVING2
NO.		C-6