


# SITE IMPROVEMENT PLANS FOR



# KROGER

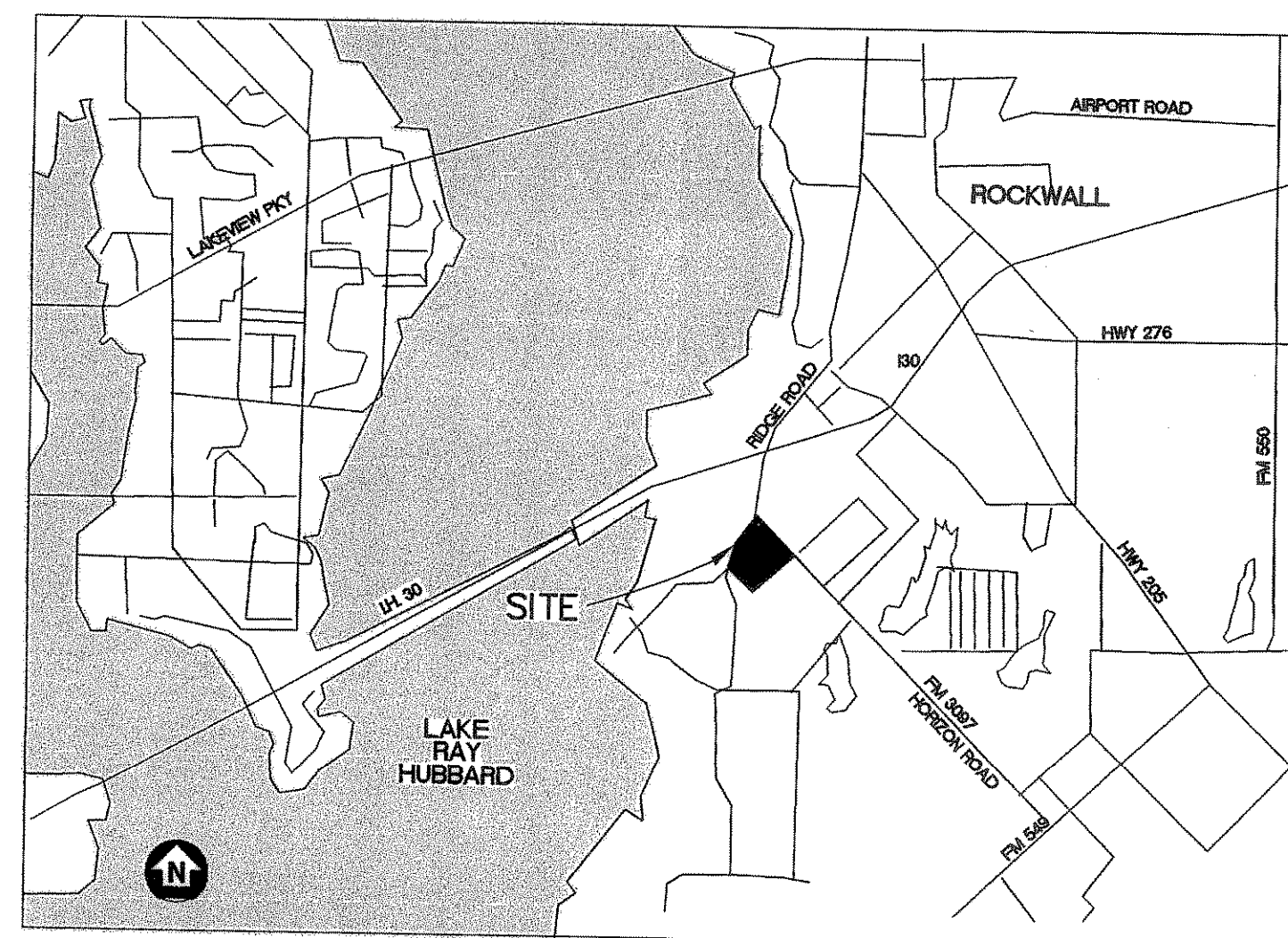
## LOTS 6, 17, 18 & 19, BLOCK A HORIZON RIDGE ADDITION S.E.C. HORIZON ROAD & RIDGE ROAD THE CITY OF ROCKWALL, TEXAS

24104 KROGER - ROCKWALL, TX

**DEVELOPER/OWNER:**  
REGENCY CENTERS, L.P.  
8140 WALNUT HILL LANE, SUITE 400  
DALLAS, TEXAS 75231  
CONTACT: DOROTHY PARKS  
(214) 706-2530  
FAX: (214) 696-9512


**ARCHITECT:**  
O'BRIEN & ASSOCIATES, INC.  
5310 HARVEST HILL ROAD, SUITE 136  
DALLAS, TEXAS 75230  
CONTACT: LANCE LILLY  
(972) 788-1010  
FAX: (972) 788-4828

**ENGINEER:**  
LAWRENCE A. CATES & ASSOCIATES, INC.  
14800 QUORUM DRIVE, SUITE 200  
DALLAS, TEXAS 75254  
CONTACT: LAWRENCE A. CATES, P.E.  
(972) 385-2272  
FAX: (972) 980-1627



VICINITY MAP  
NTS

THE SEAL APPEARING ON THIS DOCUMENT WAS AUTHORIZED BY BRYAN M. BURGER, P.E. 90880 ON 4/29/05



AS BUILT  
DATE 12/14/05

### SHEET INDEX

- C-1 FINAL PLAT
- C-2 FINAL PLAT
- C-3 FINAL PLAT
- C-4 DIMENSION CONTROL PLAN
- C-5 DIMENSION CONTROL PLAN
- C-6 PAVING PLAN
- C-7 PAVING PLAN
- C-8 GRADING PLAN
- C-9 GRADING PLAN
- C-10 DRAINAGE AREA MAP
- C-11 INLET CALCULATIONS
- C-12 DRAINAGE PLAN
- C-13 DRAINAGE PLAN
- C-14 STORM SEWER PROFILES
- C-15 STORM SEWER PROFILES
- C-16 WATER & SANITARY SEWER PLAN
- C-17 WATER & SANITARY SEWER PLAN
- C-18 EROSION CONTROL PLAN
- C-19 EROSION CONTROL PLAN
- SD-1 RETAINING WALL
- SD-2 MISC. RETAINING WALL DETAILS
- L.0 TREESCAPE PLAN
- L.1 LANDSCAPE PLAN
- L.2 LANDSCAPE PLAN
- L.3 LANDSCAPE SPECIFICATIONS / DETAILS

NOTE: ALL CONSTRUCTION MATERIALS, SPECIFICATIONS AND INSTALLATION PROCEDURES SHALL CONFORM TO THE CURRENT CITY OF ROCKWALL / N.C.T.C.O.G. STANDARDS OR UPDATES MADE THERE TO AS APPROVED BY THE CITY OF ROCKWALL ENGINEERING DEPARTMENT.

REV.	DATE	REMARKS
1	5-02-06	ISSUED FOR CONSTRUCTION