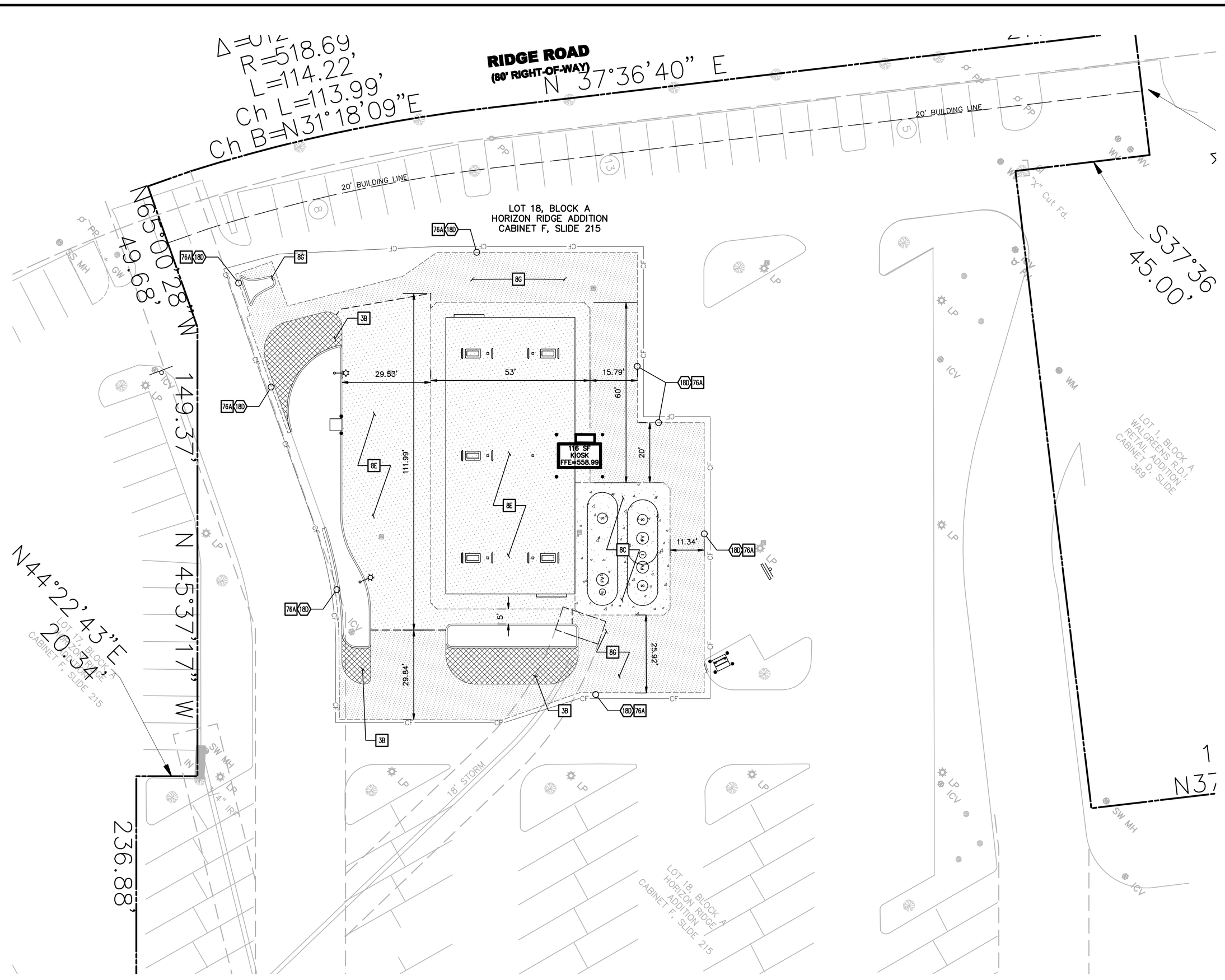

LEGEND

EXISTING

BOUNDARY LINE	
RIGHT OF WAY LINE	
STORM DRAIN	
X"G	GAS
OHE	OVERHEAD ELECTRIC
OHE&T	OVERHEAD ELECTRIC AND TELEPHONE
OHT	OVERHEAD TELEPHONE
OHTV	OVERHEAD TV
X"S	SEWER
UGE	UNDERGROUND ELECTRIC
UGE&T	UNDERGROUND ELECTRIC AND TELEPHONE
UGT	UNDERGROUND TELEPHONE
UGTV	UNDERGROUND TV
X"W	WATER
e	EAST OR ELECTRIC
n	NORTH
oh	OVERHEAD
s	SOUTH OR SEWER
t	TELEPHONE
ug	UNDERGROUND
w	WEST OR WATER
IRS	Iron Rod Set
SS	Sanitary Sewer
SW	Storm Sewer
△	Control Monument
GV	Gas Valve
GM	Gas Meter
WM	Water Meter
FH	Fire Hydrant
LP	LIGHT POLE & PULL BOX
IV	Irrigation Valve
CO	Clean Out
AC	Air Conditioner
TV	Cable Box
SB	Signal Box
SP	Signal Pole
EB	Electric Box
PP	Power Pole
GW	Guy Wire
MH	Manhole
WV	Water Valve
TP	Telephone Pedestal
SN	Sign
IRF	Iron Rod Found

PROPOSED

	BOUNDARY LINE
	RIGHT OF WAY LINE
	CONCRETE CURB AND GUTTER.
CF	CONSTRUCTION FENCE

GENERAL PAVING NOTES

A. THE PAVING CONTRACTOR SHALL COORDINATE WITH THE UTILITY & IRRIGATION CONTRACTORS TO INSURE THAT ALL SLEEVING HAS BEEN INSTALLED PRIOR TO PLACEMENT OF PERMANENT PAVEMENT.

B. ALL PAVING AND EARTHWORK OPERATIONS SHALL CONFORM TO THE RECOMMENDATIONS IN THE GEOTECHNICAL REPORT AND MEET CITY OF ROCKWALL STANDARDS.

C. REFER TO GEOTECHNICAL REPORT NO. 3250-11-5516.02 DATED JULY 14, 2011 PREPARED BY MACTEC, INC. FOR PAVING SUBGRADE PREPARATION REQUIREMENTS. CONTACT NICHOLAS R. JONES, E.I.T. 502-253-2500.

D. ALL CONNECTIONS TO EXISTING PAVING SHALL BE LONGITUDINAL BUTT JOINTS PER DETAIL 76A

PAVING DETAILS

8C	TANK CONCRETE SLAB (PER ARCH. PLAN SHEET T-3.0 & T-3.1)
8E	6" STANDARD DUTY CONCRETE PAVING
8G	8" HEAVY DUTY CONCRETE PAVING
3B	STAMPED CONCRETE MOUNTABLE CURB ~~(CONTRACTOR TO PROVIDE ALTERNATE BID FOR STAMPED CONCRETE AREA WITH SCORED CONCRETE. PROVIDE SCORED CONCRETE PATTERN FOR KROGER APPROVAL PRIOR TO INSTALLATION)~~

PAVING NOTES

180 MATCH EXISTING PAVEMENT ELEVATIONS

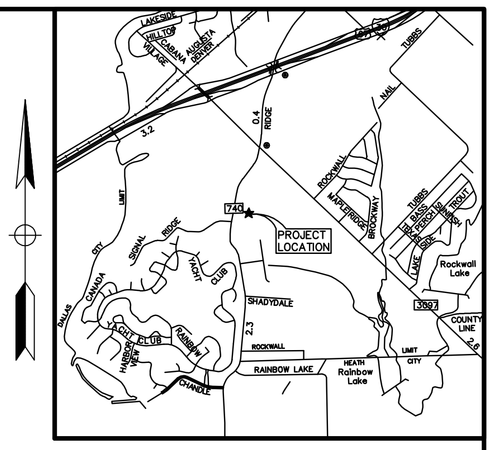

Vicinity Map

Not to Scale

CALL BEFORE YOU DIG
1-800-245-4545
TEXAS ONE CALL SYSTEM

TEXAS EXCAVATION
SAFETY SERVICES
1-800-344-8377

0 20' 30' 40'
SCALE IN FEET

NOTE:
SEE ARCHITECTURAL PLANS FOR EXACT LOCATIONS AND DIMENSIONS OF RAMPS, SLOPED PAVING, BUILDING UTILITY ENTRANCE LOCATIONS AND PRECISE BUILDING DIMENSIONS.

BENCHMARK INFORMATION:
BM #1 – AN "X" CUT FOUND ELEVATION = 563.79
BM #2 – A PK NAIL FOUND ELEVATION = 558.80

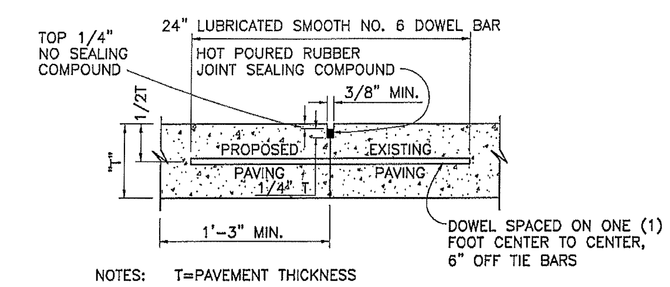

NOTES: T=PAVEMENT THICKNESS

1. LONGITUDINAL BUTT CONSTRUCTION MAY BE UTILIZED IN PLACE OF LONGITUDINAL HINGED (KEYWAY) JOINT AT CONTRACTORS OPTION.
2. DOWEL BARS SHALL BE DRILLED INTO PAVEMENT HORIZONTALY BY USE OF A MECHANICAL RIG.

DRILLING BY HAND IS NOT ACCEPTABLE, PUSHING DOWEL BARS INTO GREEN CONCRETE NOT ACCEPTABLE

10 LONGITUDINAL BUTT JOINT
NOT TO SCALE
76A

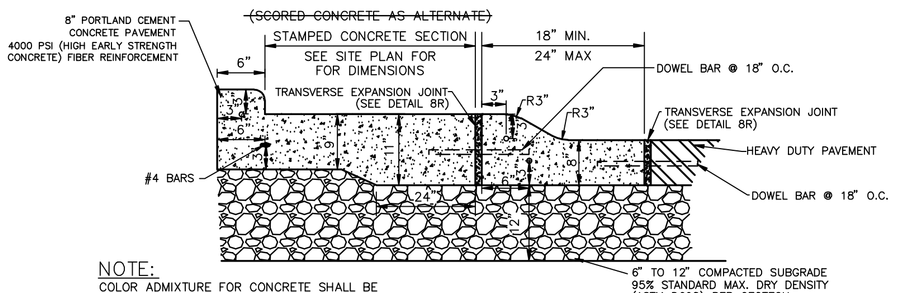

NOTE:
COLOR ADMIXTURE FOR CONCRETE SHALL BE 1017 BARCELONA BROWN BY L.M. SCOFIELD COMPANY 1-800-800-9900.
CONTRACTOR TO PROVIDE STAMPED ~~/SCORED~~ CONCRETE PATTERN TO KROGER APPROVAL PRIOR TO INSTALLATION.

STAMPED CONCRETE MOUNTABLE CURB 3B
N.T.S.

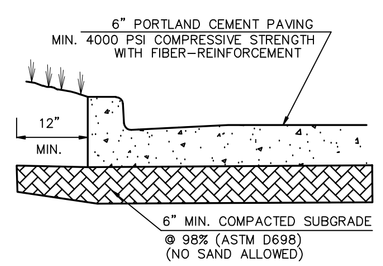

STANDARD DUTY CONCRETE PAVING 8E
N.T.S.

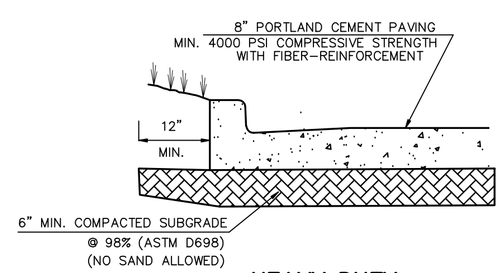

HEAVY DUTY CONCRETE PAVING 8G
N.T.S.

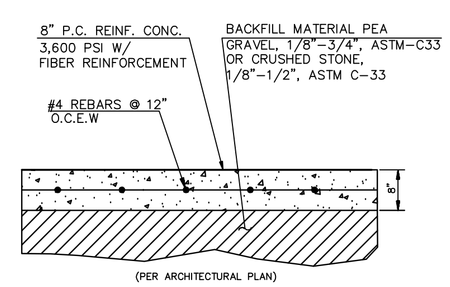

TANK CONCRETE SLAB 8C
N.T.S.

NOTE:
FOR MACHINE PLACED, MIN 6.5 SACK MIX
FOR HAND PLACED, MIN 7.0 SACK MIX

AS-BUILT

ALL RESPONSIBILITY FOR ADEQUACY OF DESIGN REMAINS WITH THE DESIGN ENGINEER. THE CITY OF ROCKWALL, IN REVIEWING AND RELEASING PLANS FOR CONSTRUCTION, ASSUMES NO RESPONSIBILITY FOR ADEQUACY OR ACCURACY OF DESIGN.

STATE OF TEXAS
LEONG WEE YEE
93589
LICENSED
PROFESSIONAL ENGINEER

F-7524

INITIAL DESIGN	11/28/11	LWY	CWO	TJA	TJA
	DATE	PRN	PM	DES	DRW

KROGER SW-575
FUEL CENTER

CEI Engineering Associates, Inc.
ENGINEERS • PLANNERS • SURVEYORS
LANDSCAPE ARCHITECTS • ENVIRONMENTAL SCIENTISTS
3030 LBJ Freeway, Suite 100
Dallas, TX 75234
(972)488-3737
(972)488-6732

PAVING PLAN
2935 RIDGE ROAD
ROCKWALL, TEXAS

DATE 12/1/11 10:07 AM AS-BUILT

SHEET NO. C5 OF 11

25045PROJ

© 2011 CEI ENGINEERING ASSOCIATES, INC.

JOB # 25045.0 DRAWING: 25045PROJ.dwg LAST SAVED BY: CODI