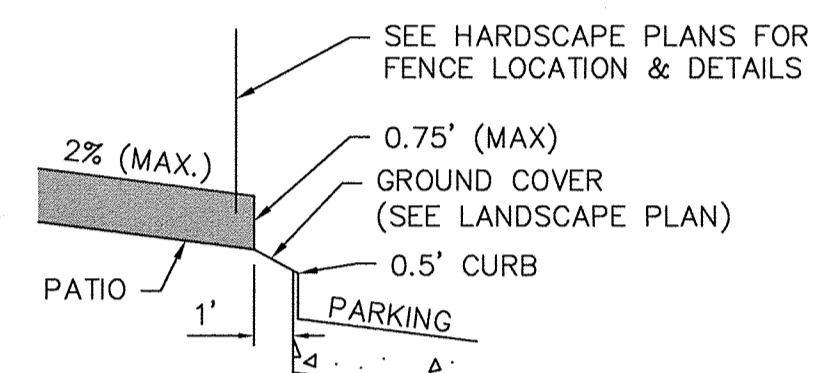


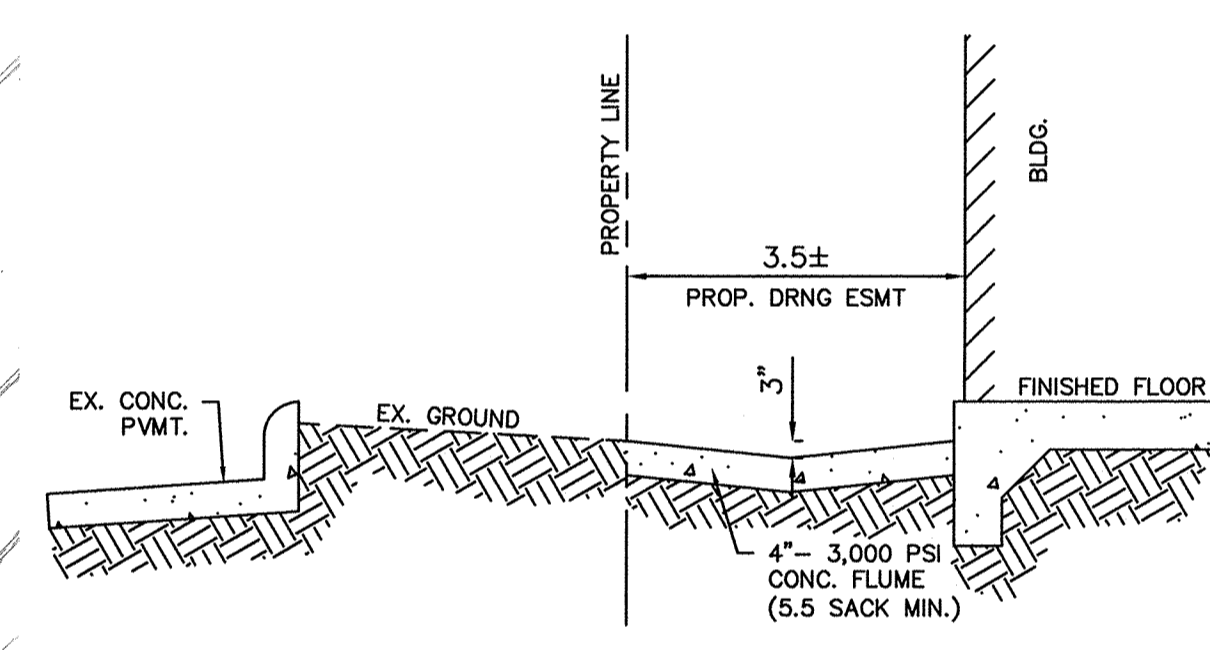
SECTION A-A

N.T.S.



SECTION B-B

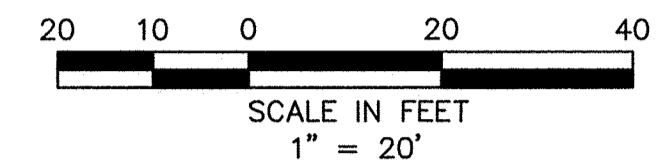
N.T.S.



SECTION C-C

N.T.S.

NOTE:
REFER TO STRUCTURAL DETAILS FOR WALL SPECIFICATIONS.



LEGEND

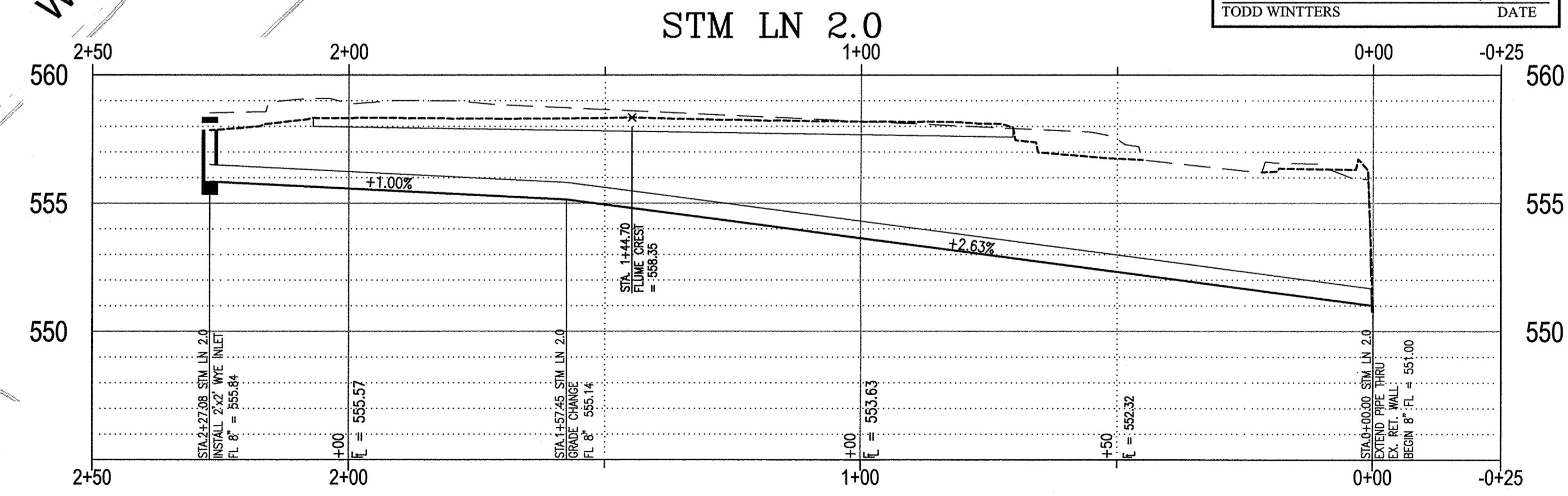
1/2" I.R.S. W/CAP	1/2" IRON ROD SET WITH YELLOW CAP STAMPED "RPLS 3963"
I.R.F.	IRON ROD FOUND
GW	GUY WIRE
PP	POWER POLE
LP	LIGHT POLE
EM	ELECTRIC METER
ICV	IRRIGATION CONTROL VALVE
B	BOLLARD
WM	WATER METER
SSMH	SANITARY SEWER MANHOLE
TPED	TELEPHONE PEDESTAL
XTR	ELECTRIC TRANSFORMER
MB	MAILBOX
WV	WATER VALVE
EBX	ELECTRIC BOX
FOM	FIBER OPTIC CABLE MARKER
A/C	AIR CONDITIONER UNIT
ES	ELECTRIC SWITCH
HW	HEADWALL
TS	TRAFFIC SIGN
WF	WATER FAUCET
FH	FIRE HYDRANT
FOV	FIBER OPTIC VAULT
CMP	CORRUGATED METAL PIPE
PVC	POLYVINYL CHLORIDE PIPE
RCP	REINFORCED CONCRETE PIPE
P.R.R.C.T.	PLAT RECORDS ROCKWALL COUNTY TEXAS
D.R.R.C.T.	DEEDS RECORDS ROCKWALL COUNTY TEXAS
-	EDGE OF ASPHALT
-	WIRE FENCE
-	OVERHEAD ELECTRIC LINE
+	PROPOSED FIRE HYDRANT
○	CLEAN-OUT
○	FIRE DEPARTMENT CONNECTION
-	PROPOSED RETAINING WALL

"ALL RESPONSIBILITY FOR ADEQUACY OF DESIGN REMAINS WITH THE DESIGN ENGINEER. THE CITY OF ROCKWALL, IN REVIEWING AND RELEASING PLANS FOR CONSTRUCTION ASSUMES NO RESPONSIBILITY FOR ADEQUACY OR ACCURACY OF DESIGN."

RECORD DRAWINGS

To the best of our knowledge Engineering Concepts & Design, L.P., hereby states that this plan is As-Built. This information provided is based on surveying at the site and information provided by the contractor.

Todd Winters 7-31-15
TODD WINTERS DATE



BENCHMARK:
BM FOUND ON 10' RECESSED CURB INLET IN THE NORTH LINE OF RALPH HALL PARKWAY ADJACENT TO SITE. ELEVATION = 547.25



ENGINEERING / PROJECT MANAGEMENT / CONSTRUCTION SERVICES - FIRM REG. #F-001145
201 WINDCO CIR, STE 200, WYLIE, TX 75098
972-941-8400 FAX: 972-941-8401 WWW.ECDLP.COM

REVISIONS:

DRAWN: TONY	DATE: JANUARY 08, 2015
CHECKED: TW	DATE:
PROJECT NO.: 2109	
DWG FILE NAME: Z:\PROJECTS\02109\DWG\SHEETS\06 GRADING PLAN.DWG	

THIS DOCUMENT IS RELEASED FOR THE PURPOSE OF CONSTRUCTION.



GRADING PLAN
LOT 6, BLOCK 1
HORIZON VILLAGE
CITY OF ROCKWALL, ROCKWALL COUNTY, TEXAS

SHEET
6
OF
13