

PARKING CURVE & TANGENT TABLE

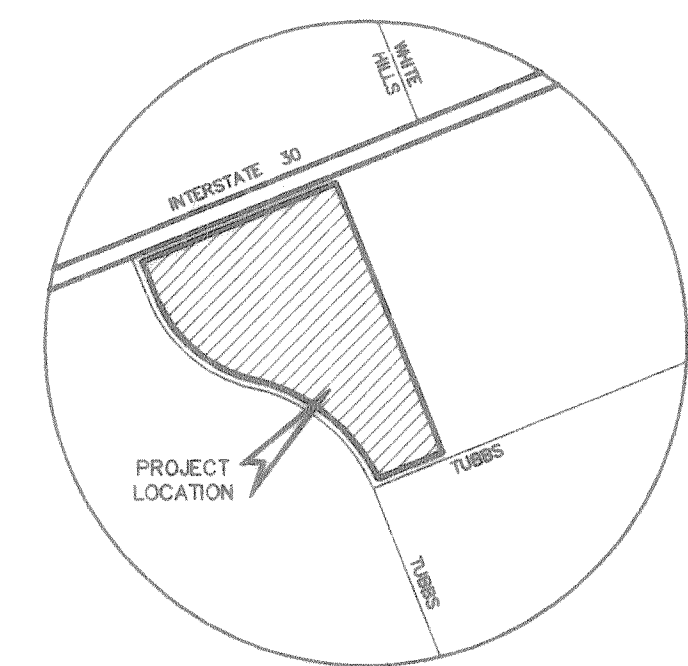
CV.	DELTA	RADIUS	TANGENT	LENGTH	BEARING	CHORD
CL1	38°53'32"	121.73'	42.98'	82.63'	N17°02'08"W	81.05'
CL2	18°52'48"	50.00'	8.31'	16.46'	N30°53'27"W	16.40'
CL3	43°52'55"	50.00'	20.14'	38.29'	N00°28'26"E	37.37'
CL4	41°33'59"	50.00'	18.98'	36.27'	N01°38'53"E	35.48'
CL5	02°18'42"	50.00'	1.01'	2.02'	N20°17'27"W	2.02'
CL6	47°46'21"	90.24'	39.98'	75.24'	N44°46'06"E	73.08'
CL7	90°00'00"	45.00'	45.00'	70.69'	N23°33'13"E	63.64'
CL8	68°16'24"	75.00'	50.85'	89.37'	N55°34'59"W	84.18'
CL9	21°43'36"	75.00'	14.39'	28.44'	S79°25'01"W	28.27'
CL10	31°52'05"	526.00'	150.17'	292.56'	S48°19'00"E	288.81'
CL11	19°40'34"	526.00'	91.22'	180.63'	S71°05'19"E	179.75'
CL2	39°48'15"	41.43'	15.00'	28.78'	N48°59'05"E	28.21'

TAN.	BEARING	LENGTH
T1	N16°32'01"E	30.00'
T2	N21°27'02"W	21.29'
T3	N21°27'02"W	56.70'
T4	N21°26'47"W	252.48'
T5	N21°26'47"W	152.71'
T6	N21°26'47"W	96.54'
T7	N68°33'13"E	111.18'
T8	N28°44'58"E	74.00'
T9	N68°33'13"E	249.54'
T10	N68°33'13"E	74.63'
T11	N68°33'13"E	392.94'
T12	N68°33'13"E	244.09'
T13	N21°26'47"W	502.00'
T14	S88°33'13"W	249.50'
T15	N08°33'13"E	106.74'

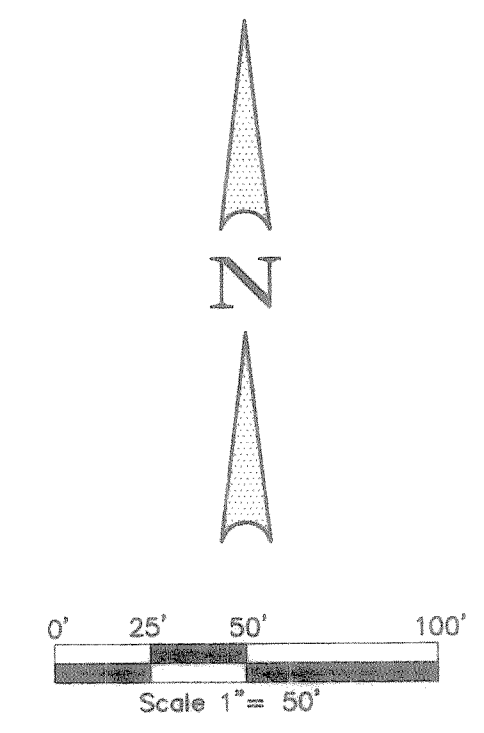
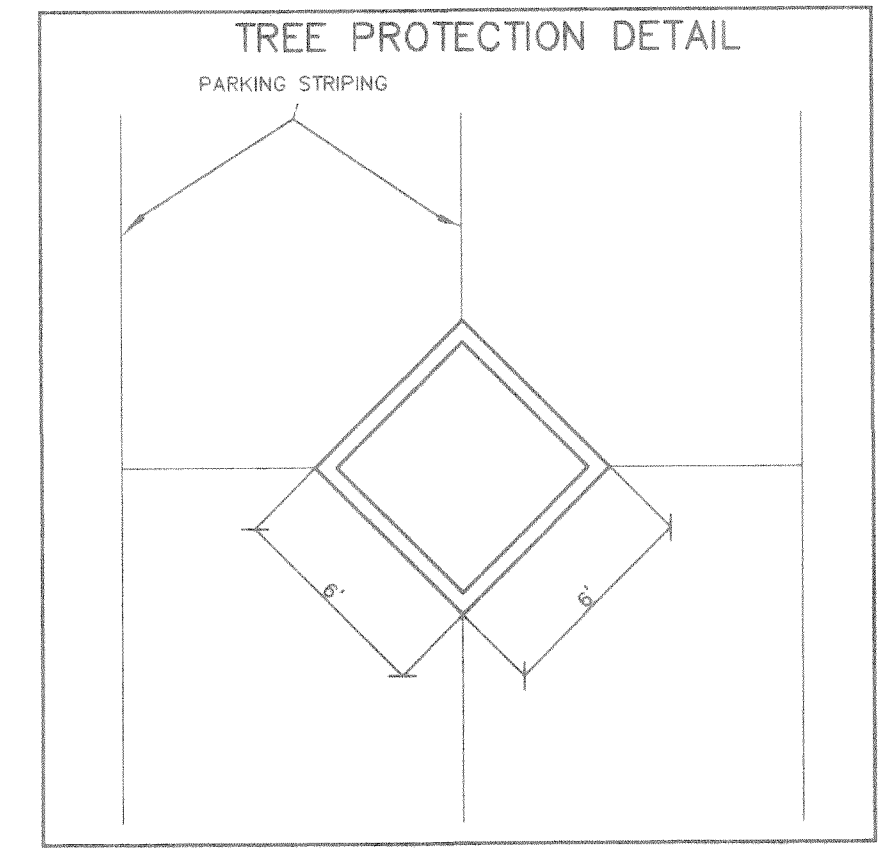
REFERENCE SHEETS
C-1 TO C-3 FOR
MARKET CENTER DRIVE PLANS

- LEGEND**
- PP Power Pole
 - GW Guy Wire
 - MH Manhole
 - WV Water Valve
 - TP Telephone Pedestal
 - WM Water Meter
 - FH Fire Hydrant
 - LP Light Pole
 - IV Irrigation Valve
 - CO Clean Out
 - AC Air Conditioner
 - TV Cable Box
 - SB Signal Box
 - SP Signal Pole
 - SN Sign
 - MW Monitor Well
 - GB Bore Hole

NOTE:
REFER TO SHEET C-1 FOR
GENERAL NOTES.



LOCATION MAP
MAPSCO PAGE 30C-G
LOCATION MAP
N.T.S.



BENCHMARK
City of Rockwall GPS Monument # 7 located east of
MIMS ROAD along the southern side of INTERSTATE
HIGHWAY NO. 30 (Elevation = 566.25)

E.P. GAINES CHISUM SURVEY, ABST. No. 64
CITY OF ROCKWALL
ROCKWALL COUNTY, TEXAS
HOME DEPOT, U.S.A., INC.
2800 FOREST LANE
DALLAS, TEXAS 75234

**DIMENSION CONTROL PLAN
HOME DEPOT - ROCKWALL**

Scale: 1" = 50'
Date: 9/12/97
Designed By: M.D.C.
Drawn By: R.D.L.
Checked By: M.D.C.
Title: 079395910M/DWG
Project No.: 079395-01(20)

SHEET
3
23

No.	PER COMMENTS	REVISION	M.D.C.	APPROV.
1	09/05/97			

Winkelmann & Associates, Inc.
CONSULTING CIVIL ENGINEERS & SURVEYORS
100 HILLCREST ROAD, SUITE 200
DALLAS, TEXAS 75248
(972) 492-7000
(972) 492-7098 FAX

Michael D. Clark
63290
Professional Engineer
State of Texas

Winkelmann & Associates, Inc. hereby states that this plan, to the best of our knowledge is "As Built." Modifications have been made as per information provided by the contractor. Winkelmann & Associates, Inc. does not certify as to the correctness or quality of construction as no field inspection was performed.
5-13-98
WINKELMANN & ASSOCIATES, INC. DATE