

CAUTION !!!
UNDERGROUND UTILITIES

EXISTING UTILITIES AND UNDERGROUND FACILITIES INDICATED ON THESE PLANS HAVE BEEN LOCATED FROM REFERENCE INFORMATION SUPPLIED BY VARIOUS OWNERS OF THE FACILITIES. THE ENGINEER DOES NOT ACCEPT THE RESPONSIBILITY FOR THE UTILITY LOCATIONS SHOWN. IT SHALL BE THE RESPONSIBILITY OF THE CONTRACTOR TO VERIFY BOTH HORIZONTALLY AND VERTICALLY THE LOCATION OF ALL EXISTING UTILITIES AND UNDERGROUND FACILITIES PRIOR TO CONSTRUCTION, TO TAKE NECESSARY PRECAUTIONS IN ORDER TO PROTECT ALL FACILITIES ENCOUNTERED, AND TO NOTIFY THE ENGINEER PROMPTLY OF ALL CONFLICTS OF THE WORK WITH EXISTING FACILITIES. THE CONTRACTOR SHALL PRESERVE AND PROTECT ALL EXISTING UTILITIES FROM DAMAGE DURING CONSTRUCTION. ANY DAMAGE BY THE CONTRACTOR TO EXISTING UTILITIES SHALL BE REPAIRED BY THE CONTRACTOR AT HIS EXPENSE. CONTACT ALL POSSIBLE UTILITY AND UNDERGROUND FACILITY OWNERS.

- * BENCH MARKS ***
- BOX CUT IN TOP OF CURB AT CURB LAYDOWN FOR HANDICAP RAMP AT NORTHEAST CORNER OF INTERSECTION NORTH LAKESHORE DRIVE & BAY HILL DRIVE.
ELEV. 523.40
 - BOX CUT IN WEST END CURB INLET TOP AT NORTHEAST CORNER OF INTERSECTION OF BAY HILL DRIVE AND SUNSET HILL DRIVE.
ELEV. 449.74

NOTES:

- ALL CONSTRUCTION WITHIN LAKE RAY HUBBARD PROJECT PROPERTY LIMITS SHALL CONFORM TO ALL CITY OF DALLAS STANDARDS AND SPECIFICATIONS.
- NOTIFY DWU CONSTRUCTION INSPECTION AT (214) 948-4562 48 HRS PRIOR TO CONSTRUCTION.

REFER TO CITY OF DALLAS STANDARD DETAILS FOR HEADWALLS, RIPRAP & REVEGETATION

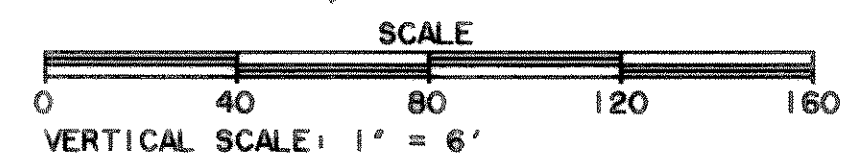
LAKE RAY HUBBARD NORMAL
W.S. = 435.5

STA. 0+19.00 LINE "G"
CONST. DBL. 48" TYPE "B" HDWL
SEE CITY OF DALLAS STANDARD CONSTRUCTION DETAILS FILE 251-D, PG. 2007 PC468

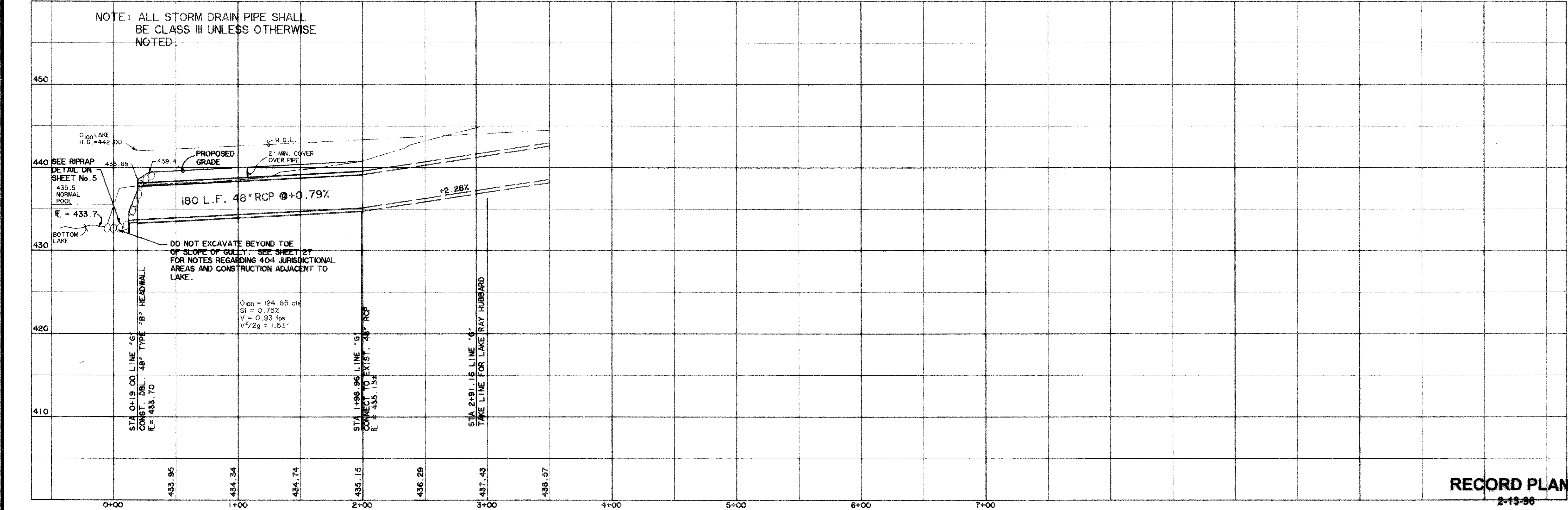
STA 0+90.95 LINE "G"
P.R.C.

CURVE 468		CURVE 458	
A	32°58'40"	A	22°56'21"
D	45°50'12"	D	57°17'48"
R	125.00	R	100.00
T	37.00	T	20.29
L	71.95	L	40.04
E	5.36	E	2.04

CURVE 460	
A	49°30'39"
D	45°50'12"
R	125.00
T	57.64
L	108.02
E	12.65



STORM DRAIN LINE "G"




RECORD PLANS
2-13-96

PREPARED BY:
WIER & ASSOCIATES, INC.
ENGINEERS SURVEYORS LAND PLANNERS
1300 BELLEVUE PLACE SUITE 130 ARLINGTON, TEXAS 76018 (817) 467-7700
3806 SOUTH FREEMAN FORT WORTH, TEXAS 76110 (817) 926-0212

**HILLCREST SHORES
PHASE II
CITY OF ROCKWALL,
ROCKWALL COUNTY, TEXAS**

**STORM DRAIN
PLAN AND PROFILE
LINE "G" EXIST. 48" RCP
RELOCATION**



COPYRIGHT ©
WIER & ASSOCIATES, INC.
LAST SHEET EDIT
DATE 04-04-95
FILE SDPP5
WA# 93065
SHEET NO. 18A