


**HILLCREST SHORES
 PHASE II
 CITY OF ROCKWALL,
 ROCKWALL COUNTY, TEXAS**

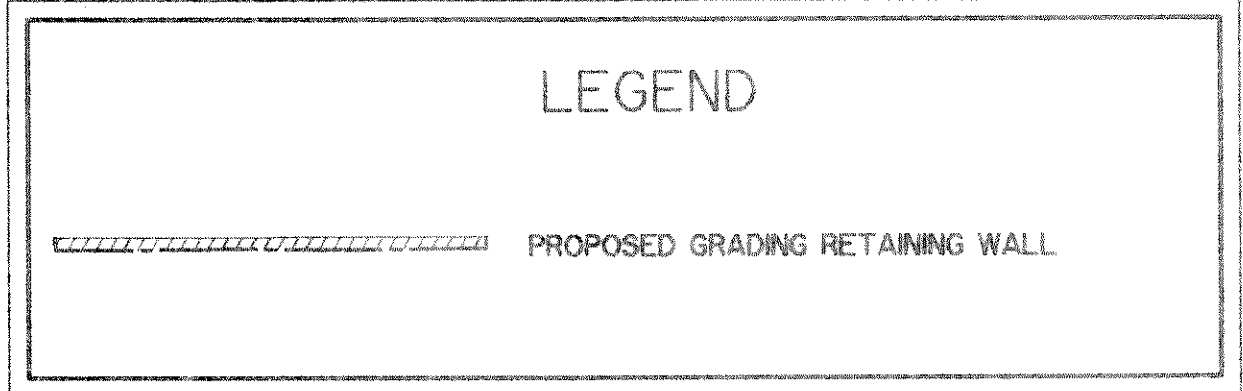
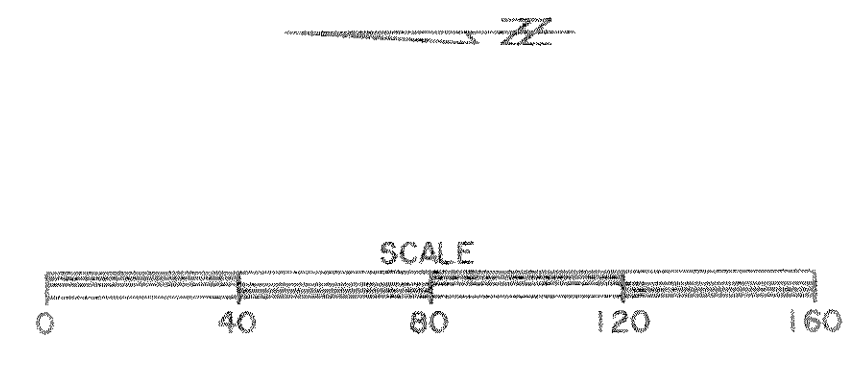
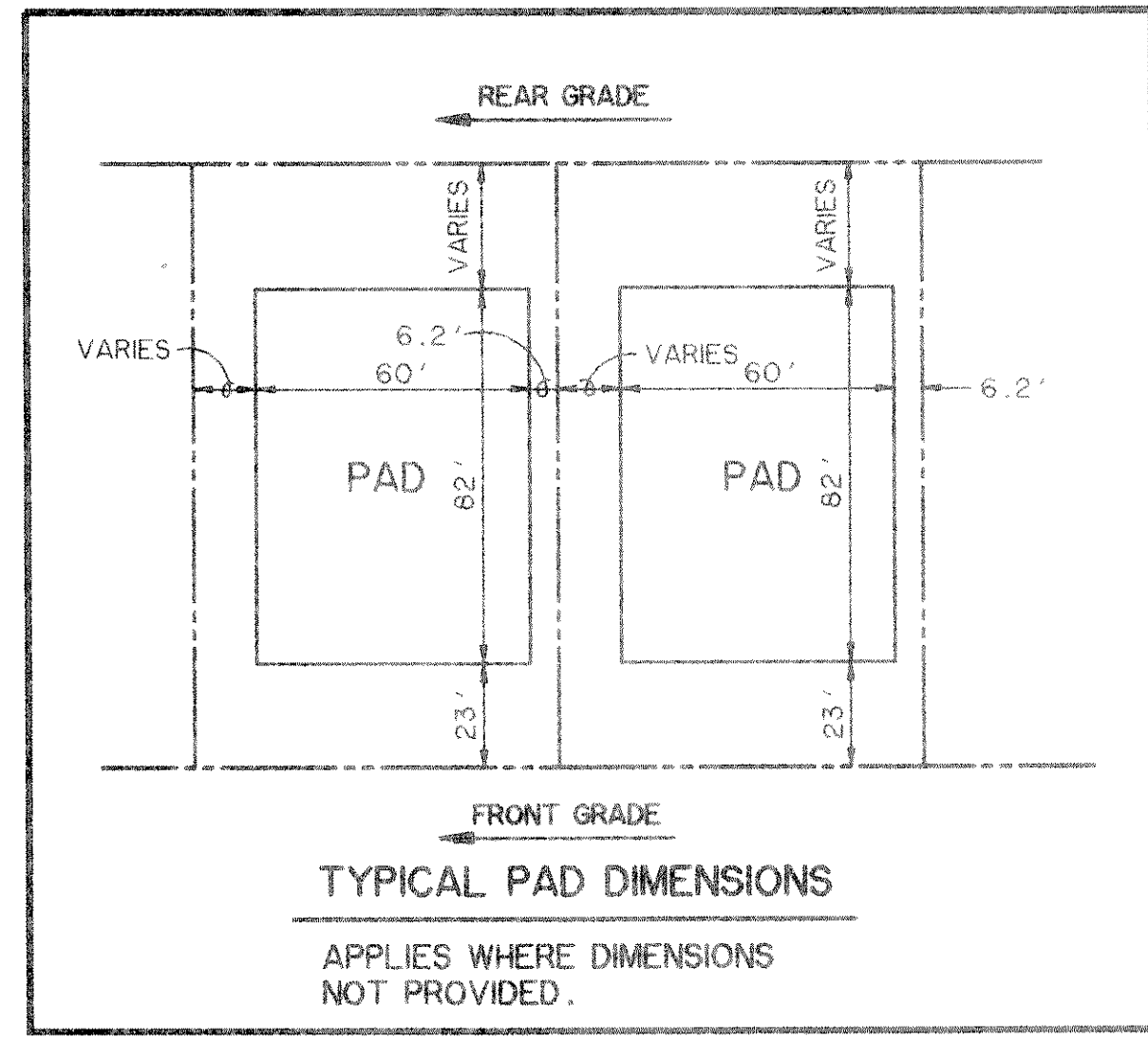
**RETAINING WALL
 PLAN EAST**



* LOTS WITH PADS AND/OR WALLS REVISED 1-1-96

RECORD PLANS
 2-13-96

MATCH LINE SEE SHEET 29



- BENCH MARKS •
- BOX CUT IN TOP OF CURB AT CURB LAYDOWN FOR HANDICAP RAMP AT NORTHEAST CORNER OF INTERSECTION OF NORTH LAKESHORE DRIVE & BAY HILL DRIVE.
 ELEV. 523.40
 - BOX CUT IN WEST END CURB INLET TOP AT NORTHEAST CORNER OF INTERSECTION OF BAY HILL DRIVE AND SUNSET HILL DRIVE.
 ELEV. 449.74