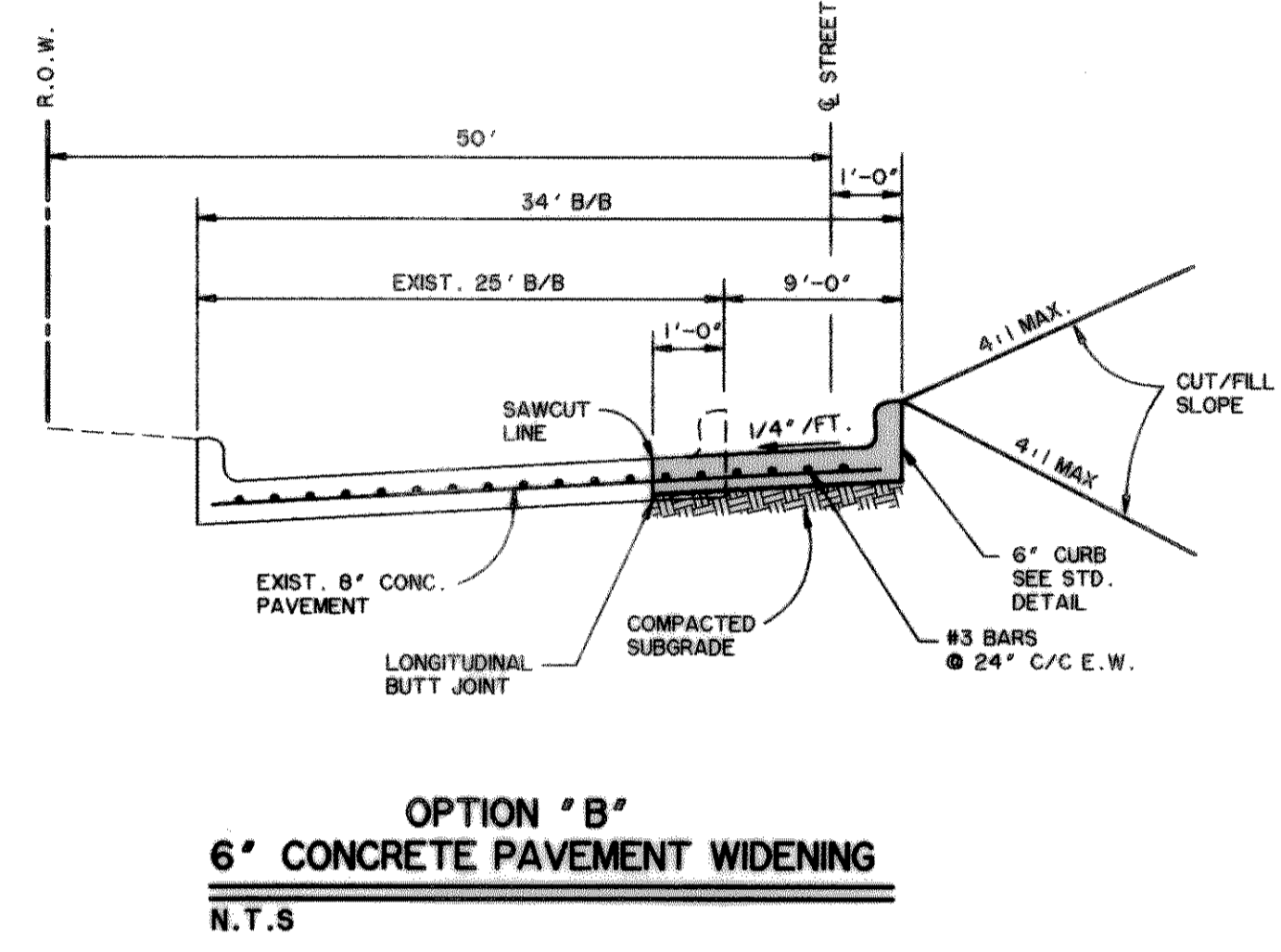
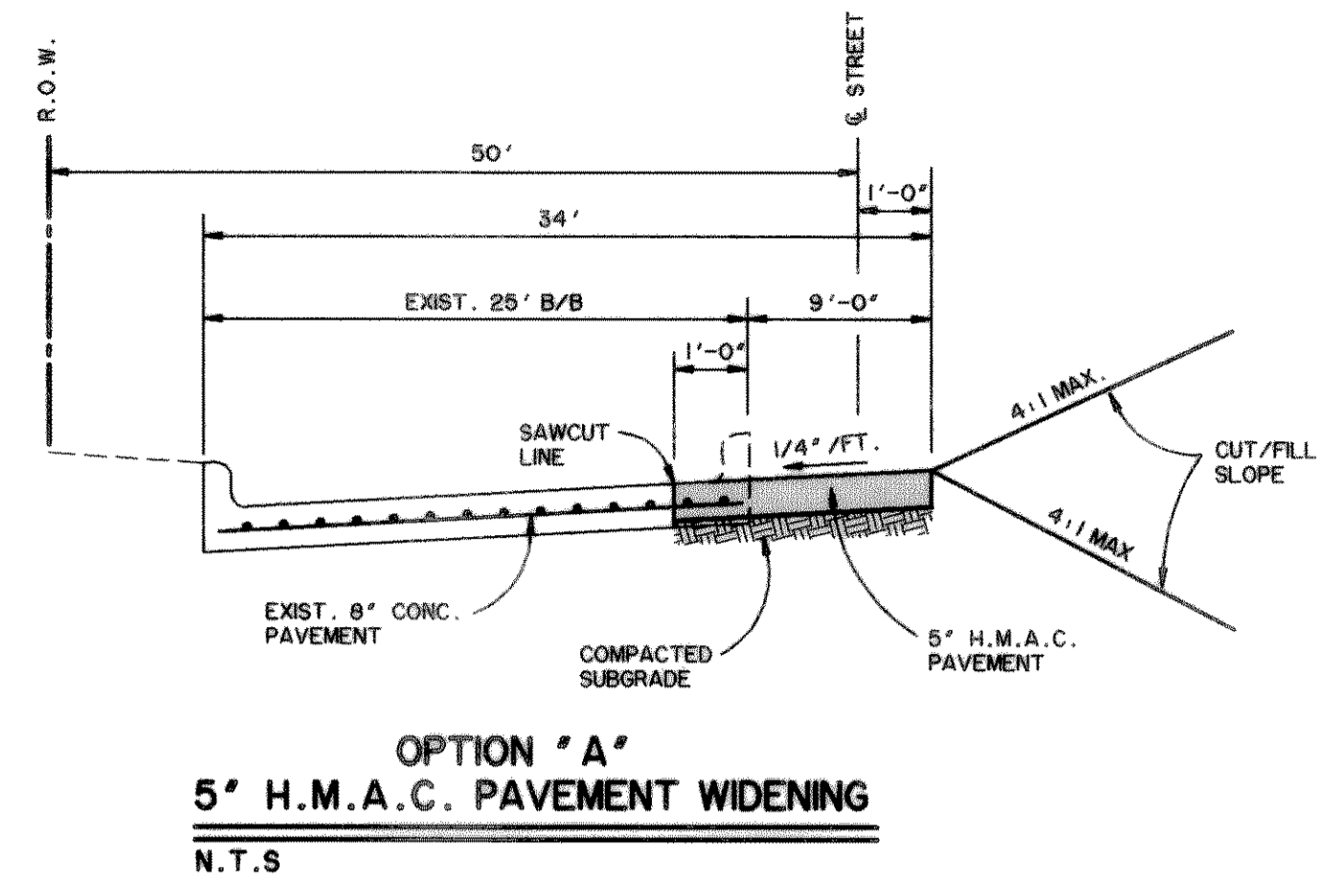
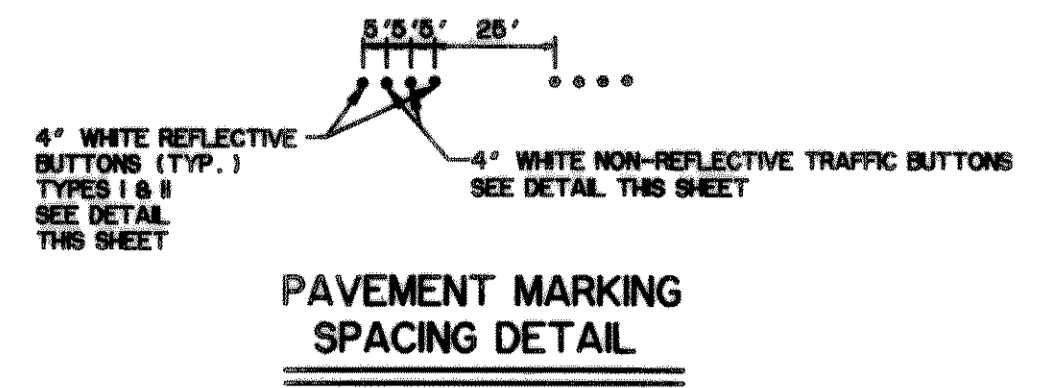

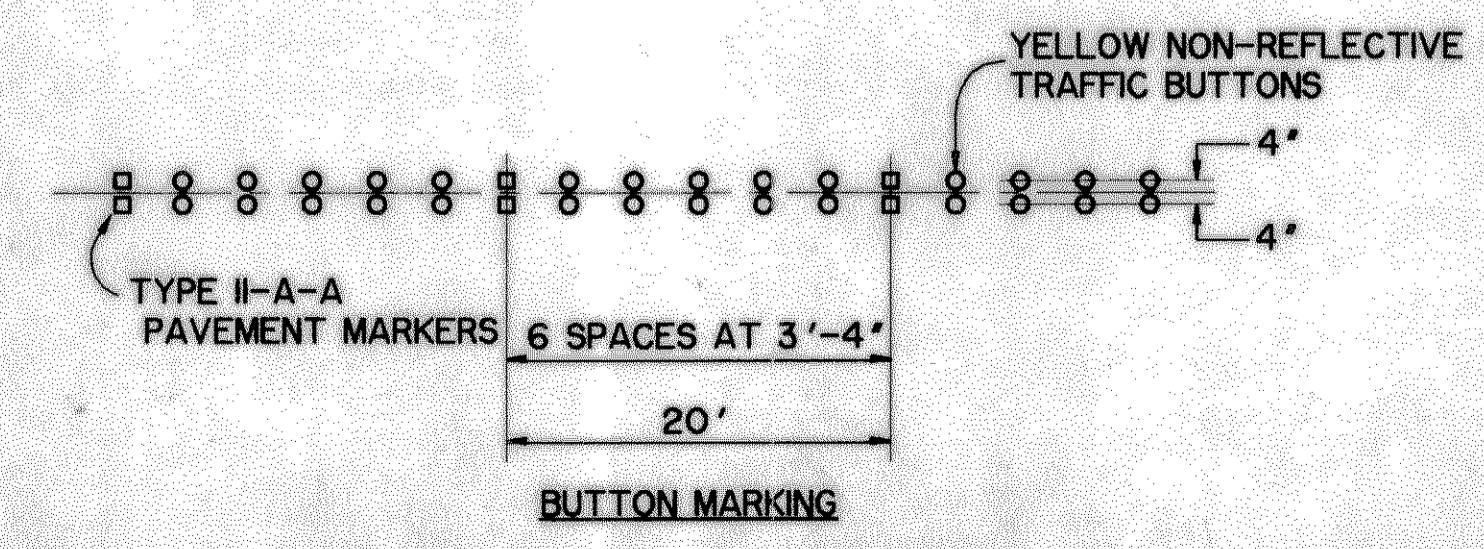
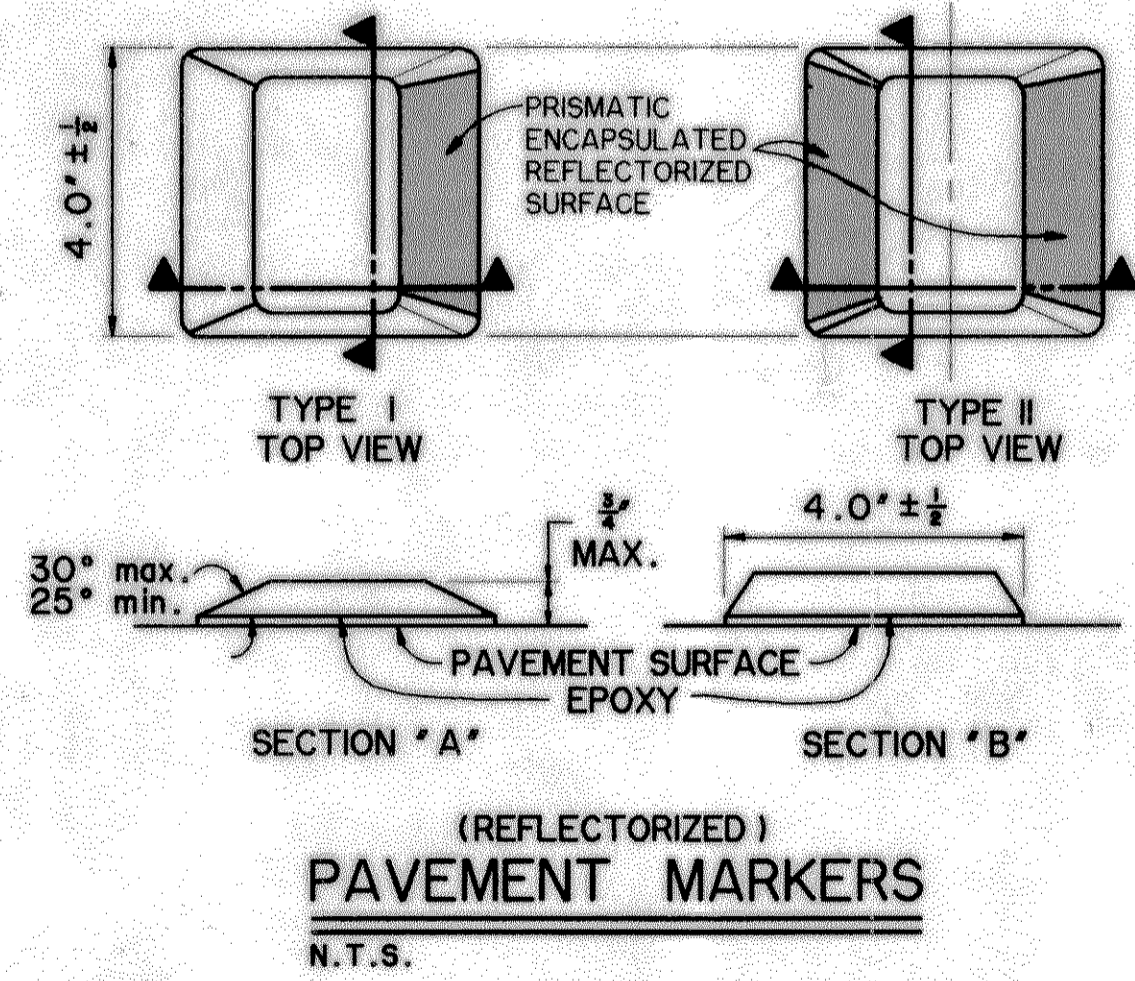
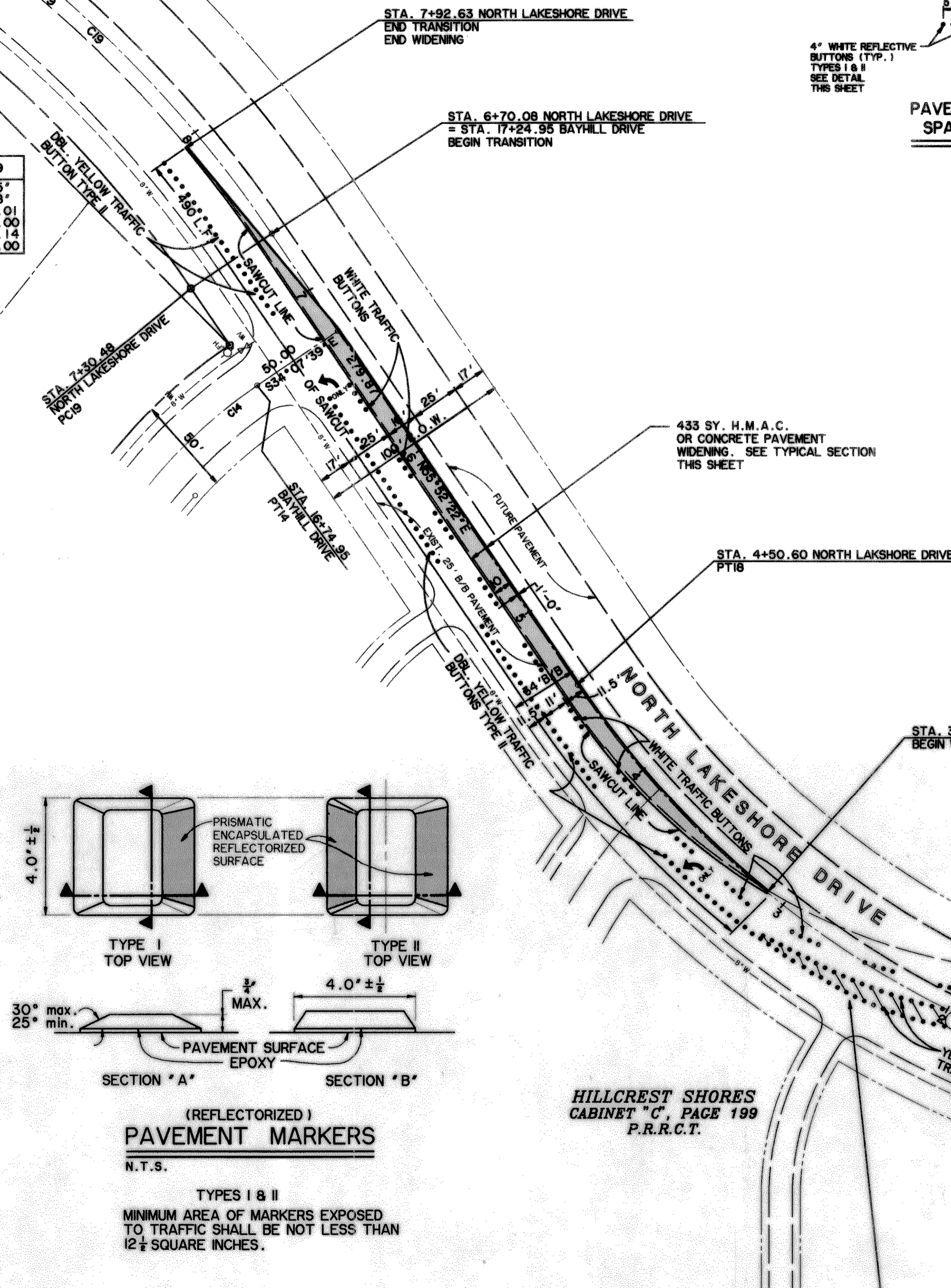
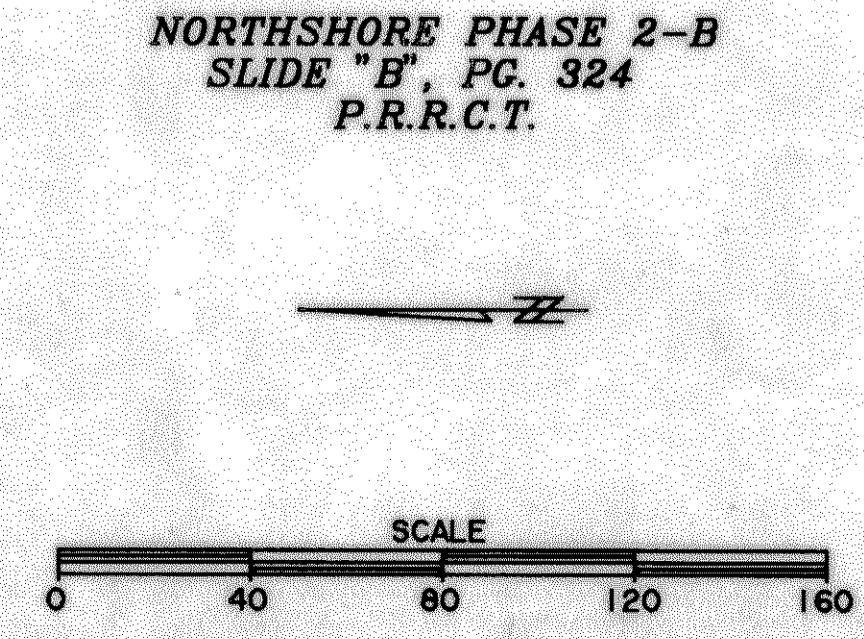
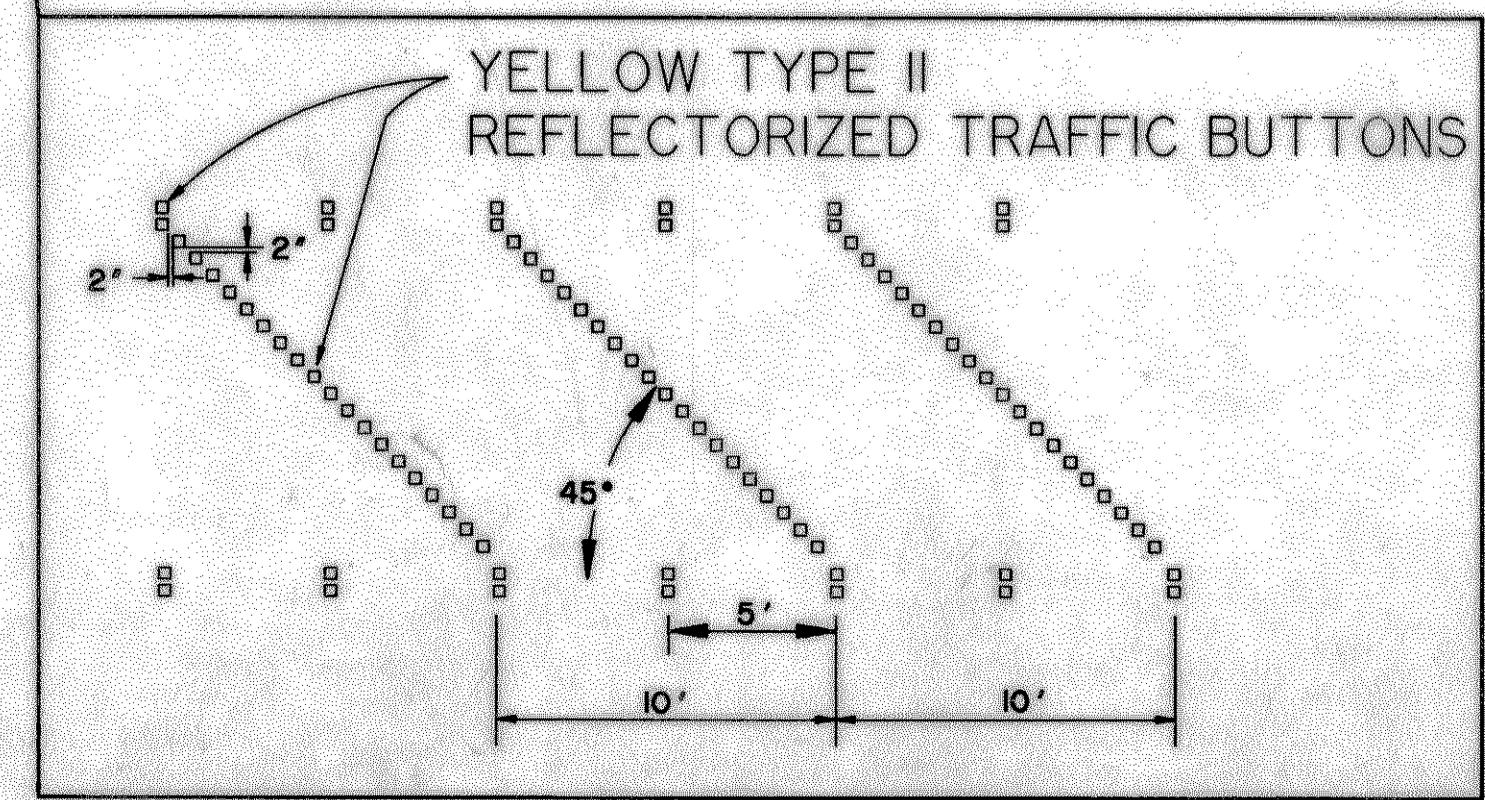


CURVE 19	
A	67°17'45"
D	09°04'48"
R	631.01
T	420.00
L	741.14
E	127.00



CURVE 18	
A	51°39'07"
D	11°27'33"
R	500.00
T	241.90
L	450.60
E	55.44



PREPARED BY:
WIA WIER & ASSOCIATES, INC.
ENGINEERS SURVEYORS LAND PLANNERS
430 BELTWAY PLACE SUITE 130 ARLINGTON, TEXAS 76010 METRO (817)467-7700
3908 SOUTH FREEMAN FORT WORTH, TEXAS 76110 (817)928-0212

**HILLCREST SHORES
PHASE II**
CITY OF ROCKWALL,
ROCKWALL COUNTY, TEXAS

**NORTH LAKESHORE
DRIVE
TEMPORARY
PAVEMENT WIDENING**

STATE OF TEXAS
JULYS LANE III
40864
REGISTERED
PROFESSIONAL ENGINEER
3/22/95
COPYRIGHT ©
WIER & ASSOCIATES, INC.
LAST SHEET EDIT
DATE 03-21-95
FILE PAVE7
WA# 93065
RECORD PLANS
2-13-96
SHEET NO.
12B