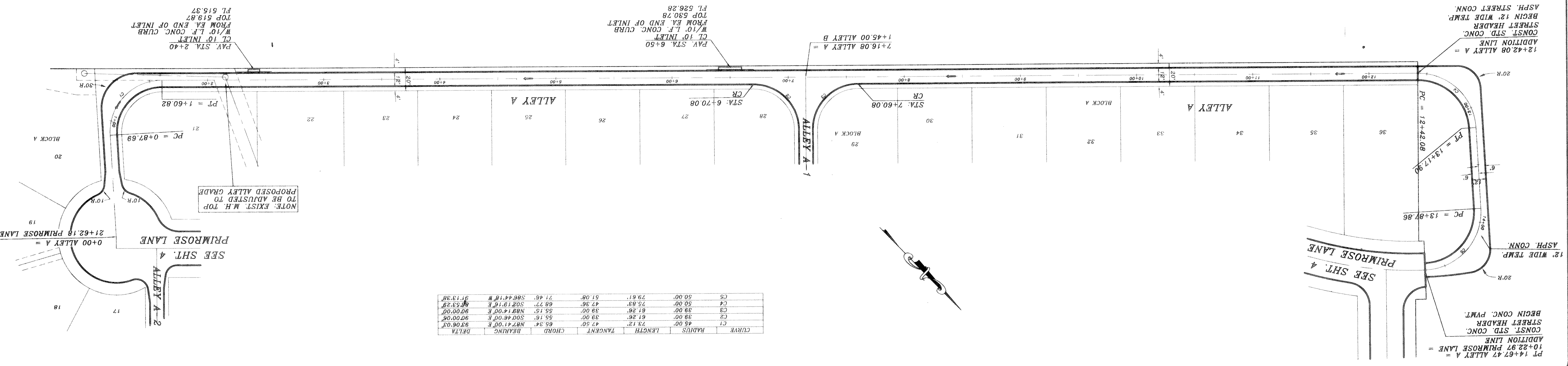
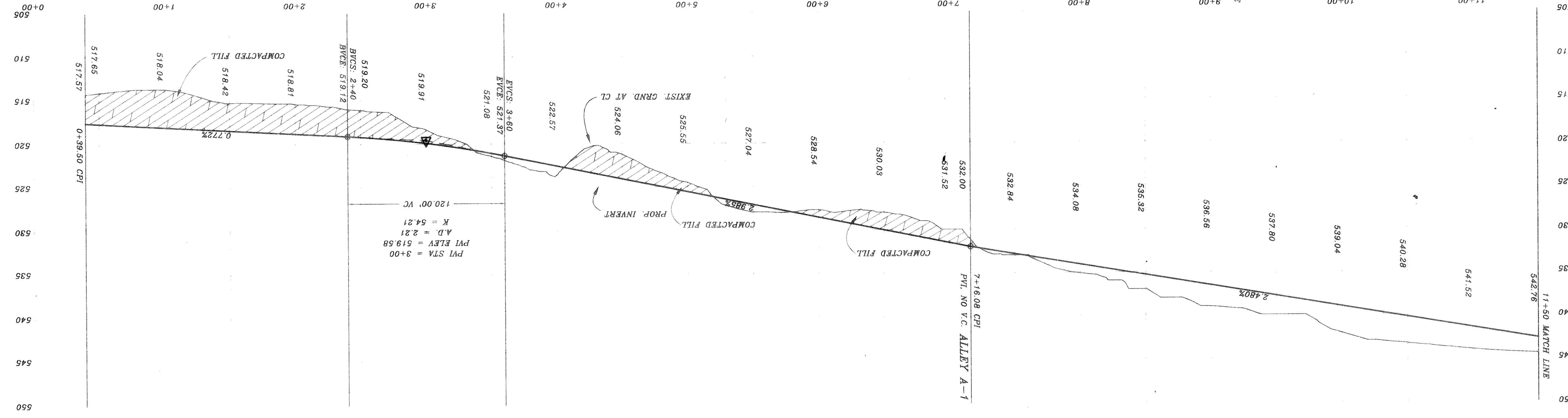
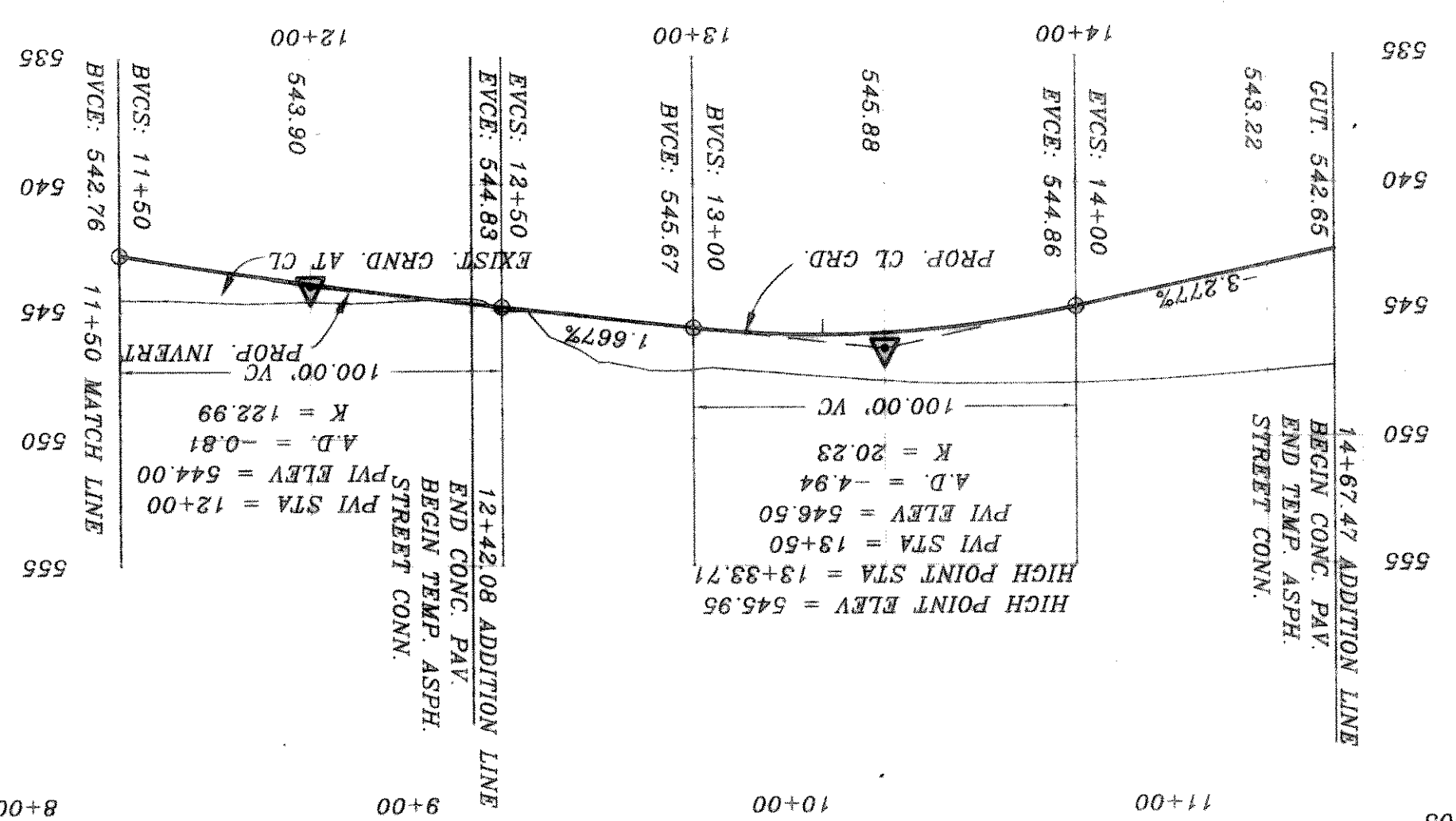


9563	CITY OF ROCKWALL		REVISION DESCRIPTION	
JOB NO.	HIGHLAND MEADOWS NO. 1		DATE	7/10/95
23	ALLEY A		SCALE	1" = 40'
9	PROPOSED PAVING		DESIGN	H.L.E.
SHEET NO.	HAROLD L. EVANS		DRAWN	
	CONSULTING ENGINEER		DATE	11/2/96
	P.O. BOX 28365		REV PER 2ND CITY REVIEW	11/4/95
	2831 GUS THOMAS ROAD, SUITE 102		REV PER 1ST CITY REVIEW	8/14/95
	DALLAS, TEXAS 75228 (214) 328-8133			

B.M. TOP OF EXIST. SAN S.W. M.H. ELEVATION = 514.86
 MILDENOWER WAY
 LOCATED AT PAV. STA. - (0+25), 4' LT.
 CORNER OF LOT 20, BLOCK A, OF
 HIGHLAND MEADOWS
 TOP OF EXIST. M.H. AT WEST
 ELEVATION = 514.86



CURVE	RADIUS	LENGTH	TANGENT	CHORD	BEARING	DELTA
C1	45.00'	73.12'	65.34'	65.34'	N87.41°00'E	93.06°03'
C2	39.00'	61.26'	55.15'	50.46°00'E	92.00°00'	
C3	39.00'	61.26'	55.15'	S02.19°16'W	96.00°00'	
C4	50.00'	75.63'	47.96'	68.72'	S02.19°16'W	96.53°23'
C5	50.00'	79.61'	51.08'	71.46'	S86.44°18'W	91.13°38'

