
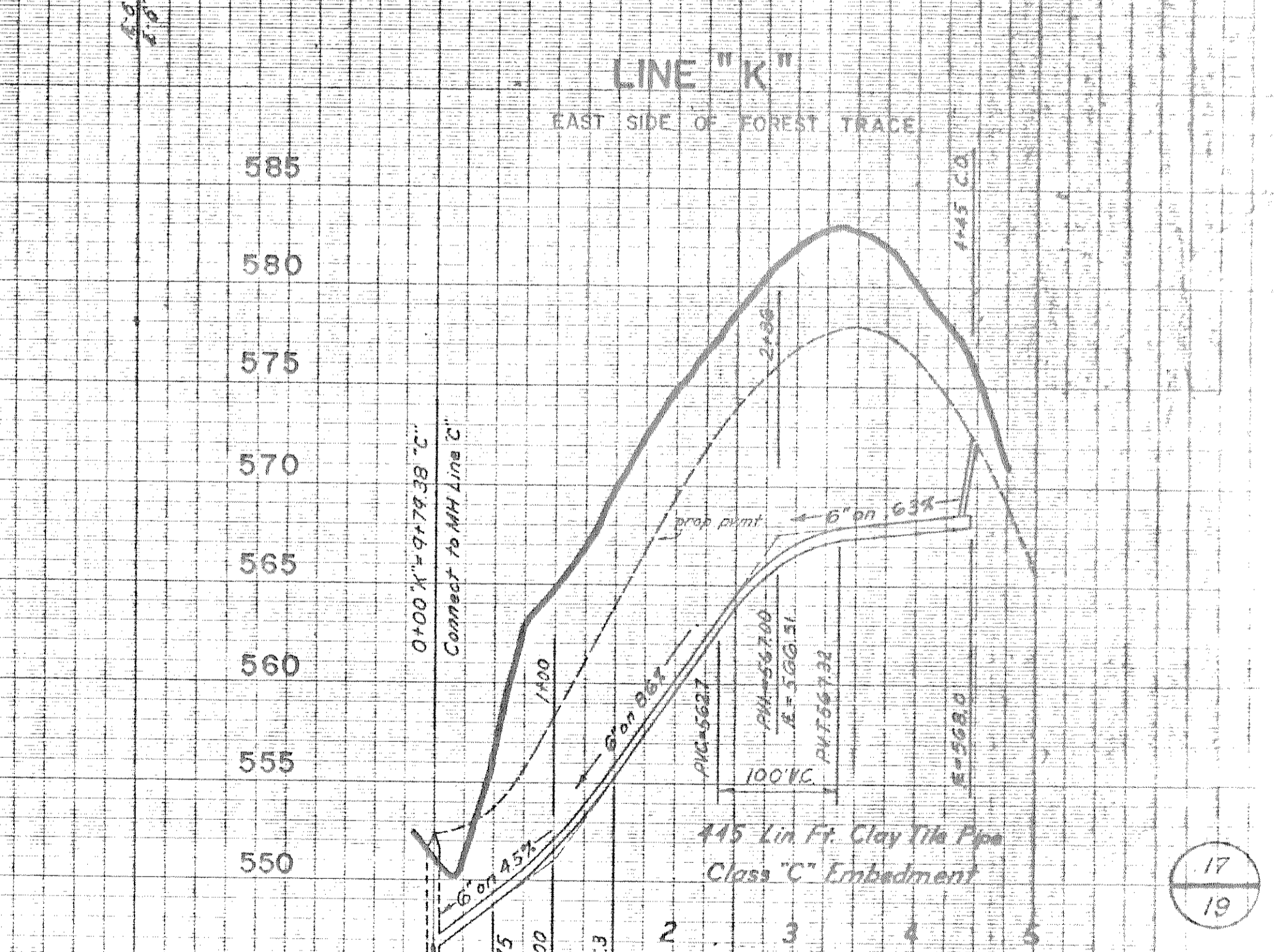
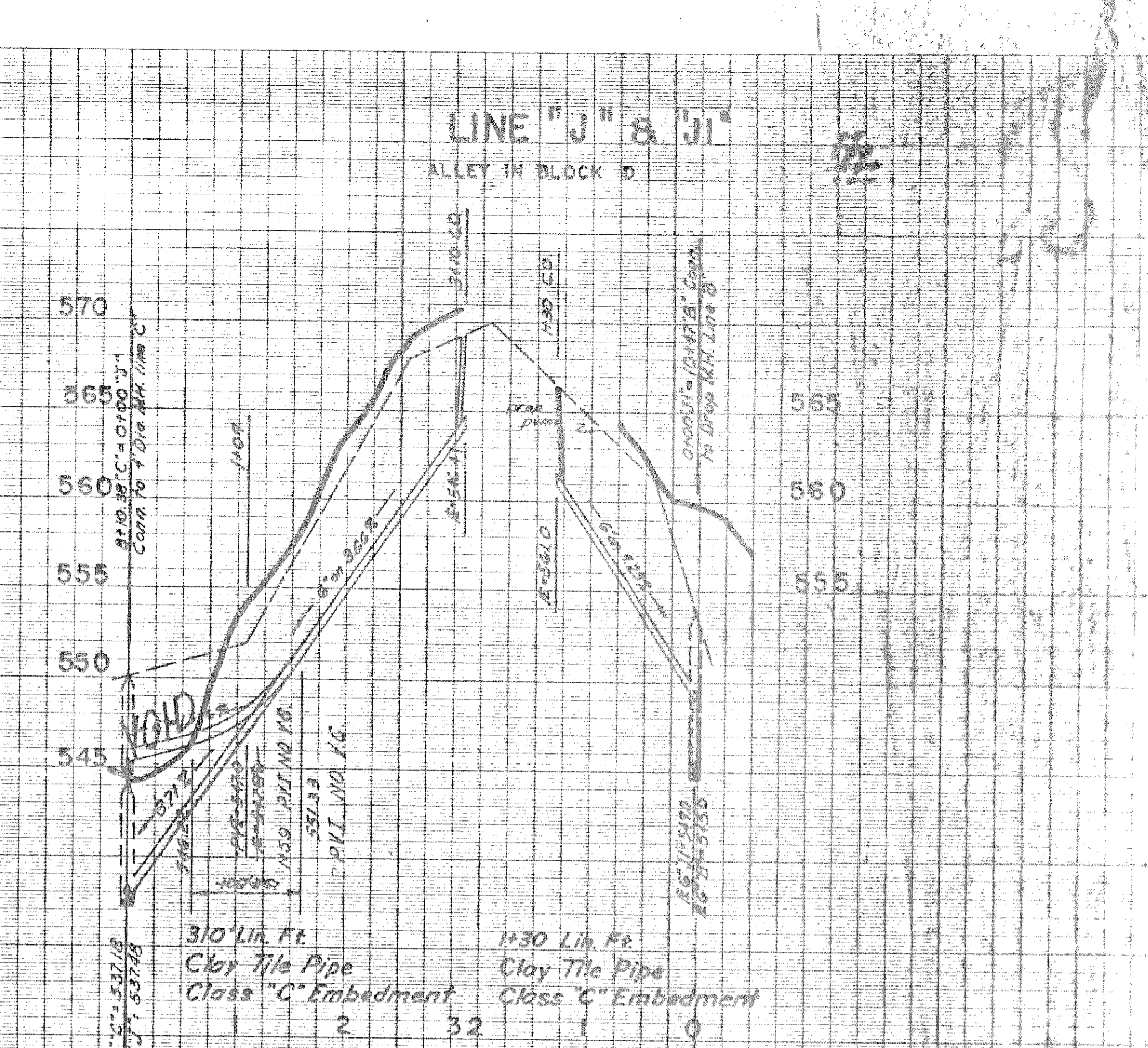
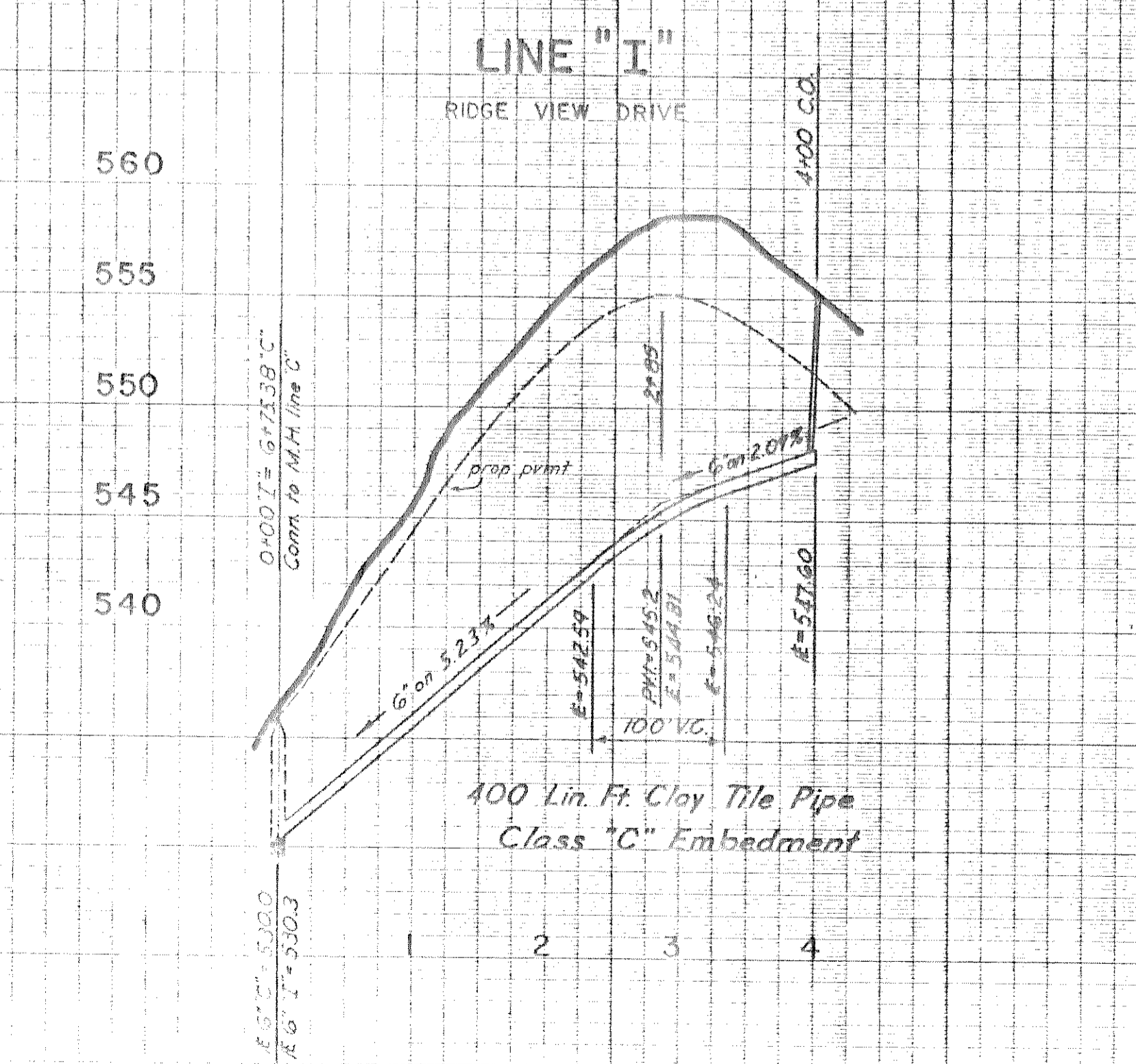


TBM: 600 NAIL IN WEST SIDE OF 30" PECAN TREE, 20' NORTH OF NORTHWEST PROPERTY CORNER. ELEVATION: 498.15 FEET
 TBM: 600 NAIL IN EAST SIDE OF POWER POLE 2' SOUTH OF NORTHEAST PROPERTY CORNER. ELEVATION: 497.09 FEET
 TBM: SOUTH END OF MANHOLE AT INTERSECTION OF ALAMO STREET AND FOURTH AVENUE. ELEVATION: 489.21 FEET



SANITARY SEWER PROFILES				
HIGH RIDGE ESTATES				
LINES D, E, F, G, H, I, J And K.				
H. LOU HORNE JR.			ENGINEER	
CITY OF ROCKWALL, TEXAS				
DESIGN	DATE	SCALE	NOTES	FILE NO.
H. LOU HORNE JR.	7/72	1"=100'H 1"=6' V		

350
 350
 14000
 14000
 28000
 28000
 56000
 56000
 23000
 23000
 23600
 23600
 57600